

Report Reference:	CMAPS-Flood
Your Reference:	CMAPS-Flood
Report Date	April 2010
Report Delivery Method:	Email - pdf

GroundSure Flood

Address: Courtlands, Arundel Road, Tangmere, Chichester PO18 0JZ

Dear Sir/Madam,

Thank you for placing your order with CENTREMAPS.

Please find enclosed the GroundSure Flood as requested.

If you need any further assistance, please do not hesitate to contact our helpline on 01886 832972 quoting the above CENTREMAPS reference number.

Yours faithfully,

CENTREMAPS

Enc.
GroundSure Flood

GroundSure Flood

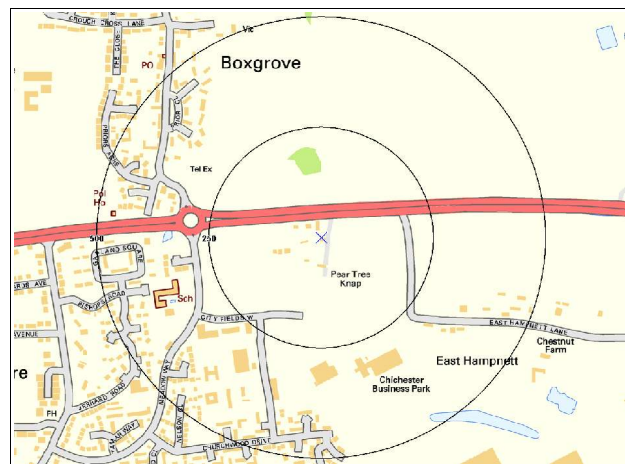
Address: Courtlands, Arundel Road, Tangmere, Chichester PO18 0JZ

Date: April 2010

Report Reference: CMAPS-Flood

Your Reference: CMAPS-Flood

Grid Reference: 491040,106950



Brought to you by CENTREMAPS



Overview of Findings

For detailed guidance on each dataset, please refer to the Detailed Findings sections listed below.

Factor	Assessment	Section
Environment Agency Flood Data		
Flood Risk from rivers and/or tidal sources	Negligible	1.1
Is the property likely to be insurable without the provision of further information?	Yes	1.1
Is the property on or within 25m of a Flood Zone risk?	None within 25m	1.2
Areas benefiting from Flood Defences	None within 25m	1.3
Areas used for Flood Storage	None within 25m	1.5
British Geological Survey Groundwater Flooding		
Groundwater Flooding Susceptibility Areas	Negligible	2.1
JBA Consultants Surface Water (Pluvial) Flood Risk Rating		
JBA Consultants assessment of surface water (pluvial) flood risk	Negligible	3.1

Expert Assessment

Overview and Guidance

Environment Agency Flood Information

National Flood Risk Assessment (NaFRA) rating

The study site or an area within 25m of the centre of the study site has been assigned a Negligible flood risk within the Environment Agency's NaFRA database. This denotes that information used to compile this database indicates the property is considered to have a less than 0.1% chance of flooding in any given year.

Flood Zone risk

The study site or an area within 25m of the centre of the study site has been have been assessed to lie within Flood Zone 1. This denotes that information used to compile this database indicates the property has a less than 0.1% chance of flooding in any given year from rivers or the sea and as such is not considered to be at risk of flooding as defined by this database. Flood Zone information does not take into account the presence of flood defences.

Flood Defences

The study site does not lie within or in close proximity to an area considered by the Environment Agency to benefit from Flood Defences.

Groundwater flood risk

The study site has a Negligible susceptibility to groundwater flooding.

JBA Surface water (pluvial) flood risk

The site is classified as being at Negligible risk of surface water (pluvial) flooding.

Recommendations

It is recommended that several insurers are contacted to confirm the availability of reasonably priced insurance for the property. Additionally, the purchaser may wish to make specific enquiries of the vendor regarding the history of flooding at the study site.

NaFRA

No guidance required

Flood Zone

No guidance required.

Groundwater flooding

No guidance required.

JBA Surface water (pluvial) flooding

No guidance required.

[Report Reference: CMAPS-Flood](#)

Brought to you by CENTREMAPS

If you would like any further assistance regarding this report then please contact the GroundSure Ltd Helpline (08444 159 000)

Aerial Photograph of Property



Aerial photography supplied by Getmapping PLC.
© Copyright Getmapping PLC 2003. All Rights Reserved.

Site Name: Courtlands, Arundel Road, Tangmere, Chichester P018 0JZ

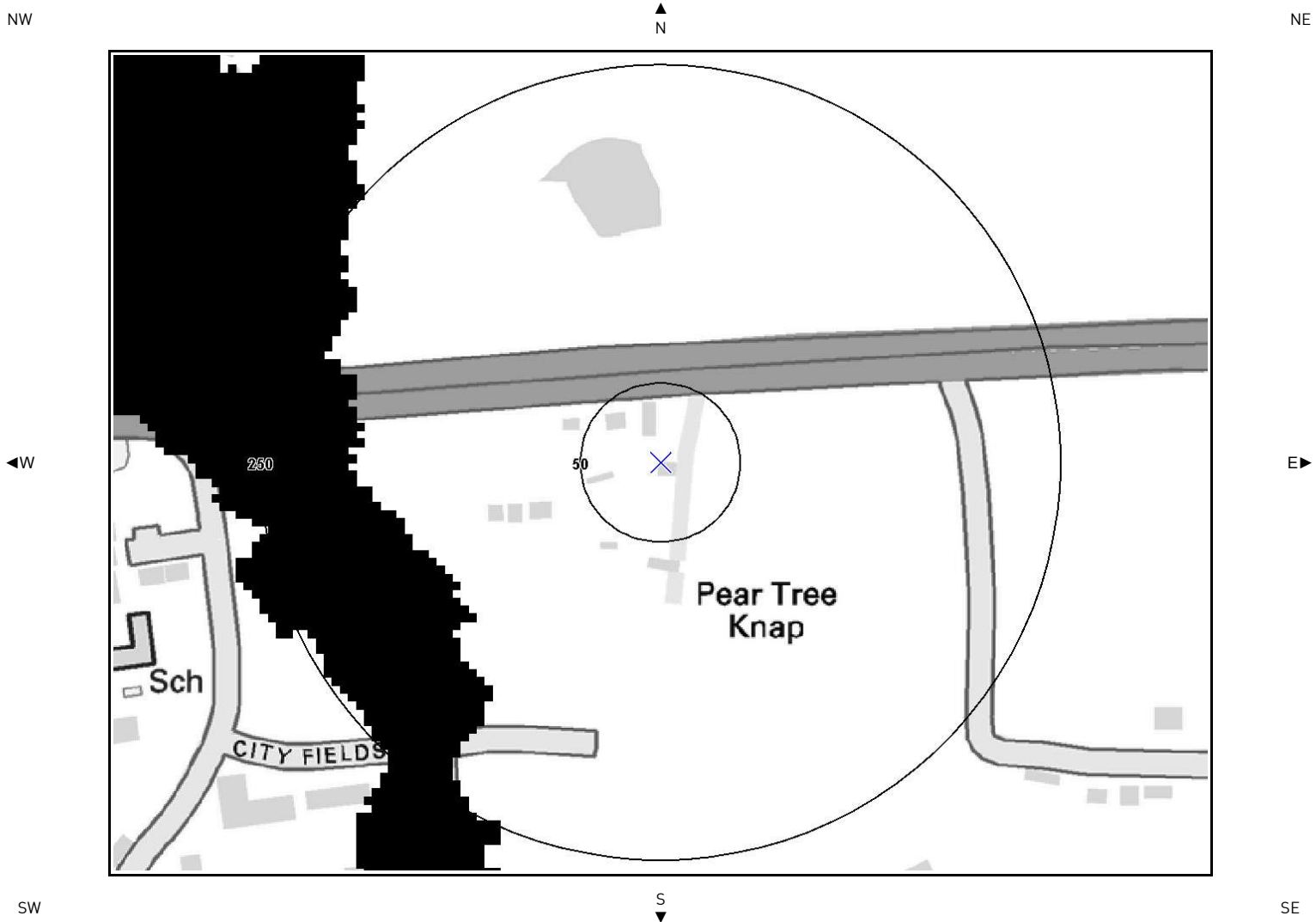
Grid Reference: 491040,106950

[Report Reference: CMAPS-Flood](#)

Brought to you by CENTREMAPS

If you would like any further assistance regarding this report then please contact CENTREMAPS on (T) 01886 832972, (F) 01883 833485, email: groundsure@centremaps.co.uk


1a. Environment Agency NaFRA Map



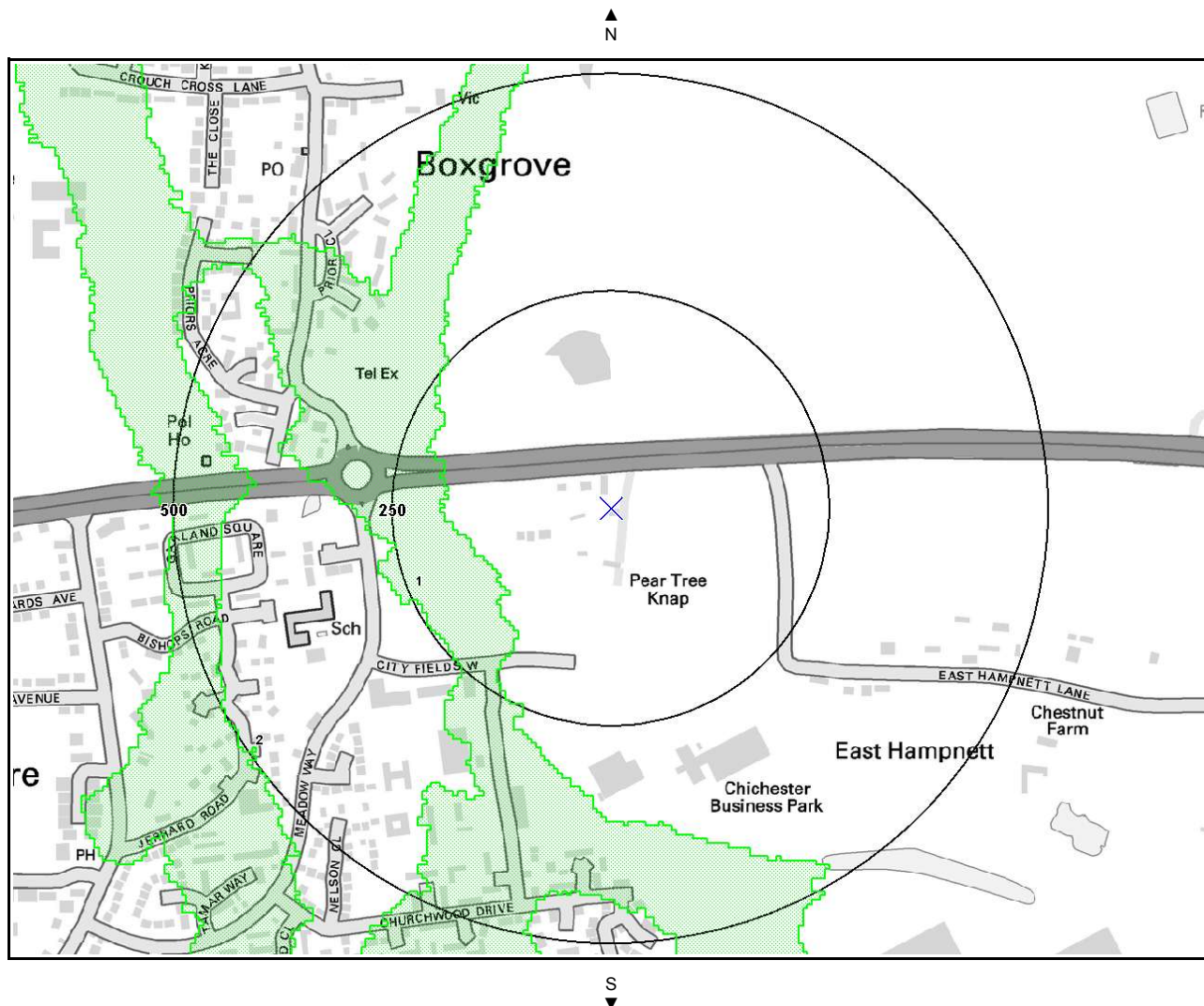
NaFRA 2008 Flood Legend



Crown Copyright. All Rights Reserved
Licence Number: 100035207










1b. Environment Agency Flood Zone and Flood Defences Map



River and Coastal Flood Risk Legend



Crown Copyright. All Rights Reserved
Licence Number: 100035207

-  Zone 2 Floodplain
-  Zone 3 Floodplain
-  Flood Storage Area
-  Area Benefiting from Flood Defences
-  Flood Defences
-  Search Centre
-  Search Buffers (m)

1. Flooding from rivers and the sea

1.1 National Flood Risk Assessment (NaFRA)

What is the highest risk of flooding on or within 25m of the centre of the study site? **Negligible**

The Environment Agency NaFRA database provides an indication of flood river and coastal risk at a national level on a 50m grid as used by many of the insurance companies. NaFRA data is based on a 50m grid system, with the flood rating at the centre of the grid calculated and given below. The data considers the probability that the flood defences will overtop or breach, and the distance from the river or the sea.

NaFRA data for the study site indicates the property, or an area within 25m of the centre of the property has a negligible (less than 1 in 1000) chance of flooding in any given year.

1.2 Flood Zone Risk Assessment

What is the highest Flood Zone risk at the centre of the study site? **Little or None**

What is the highest Flood Zone risk within 25m of the centre of the study site? **Little or None**

1.2.1 Zone 2 Flooding

Is the site within 250m of an Environment Agency indicative Zone 2 floodplain? **Yes**

Zone 2 floodplain estimates the annual probability of flooding as one in one thousand (0.1%) or greater from rivers and the sea but less than 1% from rivers or 0.5% from the sea. Alternatively, where information is available they may show the highest known flood level.

The following floodplain records are represented as green shading on the Flood Risk Map:

ID	Distance	Direction	Update
1	146.0	SW	18-Mar-2010

1.2.2 Zone 3 Flooding

Is the site within 250m of an Environment Agency indicative Zone 3 floodplain? **No**

Zone 3 estimates the annual probability of flooding as one in one hundred (1%) or greater from rivers and a one in two hundred (0.5%) or greater from the sea. Alternatively, where information is available they may show the highest known flood level.

1.3 Areas benefiting from Flood Defences

Are there any areas benefiting from Flood Defences within 25m of the study site? **No**

Guidance: The data within this section indicates whether an area is considered by the Environment Agency to be protected from flooding to a standard of 1% or better for rivers and 0.5% from the sea.

[Report Reference: CMAPS-Flood](#)

Brought to you by CENTREMAPS

If you would like any further assistance regarding this report then please contact CENTREMAPS on (T) 01886 832972, (F) 01883 833485, email: groundsure@centremaps.co.uk

1.4 Flood Defences

Are there any Flood Defences within 250m of the study site?

No

Guidance: All flood defences constructed during the last five years have a standard of protection equal to or better than 1% for rivers and 0.5% from the sea. Some additional defences, which may be older or may have been designed to provide a lower standard of protection, are also shown within the data GroundSure provides.

1.5 Areas used as Flood Storage Areas

Are there any areas used for Flood Storage within 25m of the study site?

No

Guidance: Flood Storage Areas are considered part of the functional floodplain, and are areas where water has to flow or be stored in times of flood. Planning Policy Statement (PPS) 25: Development and Flood Risk states that only water-compatible development and essential infrastructure should be permitted within flood storage areas, and existing development within this area should be relocated to an area with a lower risk of flooding.

2. British Geological Survey Groundwater Flooding

2.1 Groundwater Flooding Susceptibility Areas

Where land that is prone to groundwater flooding has been built on, the effect of a flood can be costly. Because groundwater responds slowly compared with rivers, floods can last for weeks or even months.

What is the highest susceptibility to groundwater flooding in the search area based on the underlying geological conditions? **Negligible**

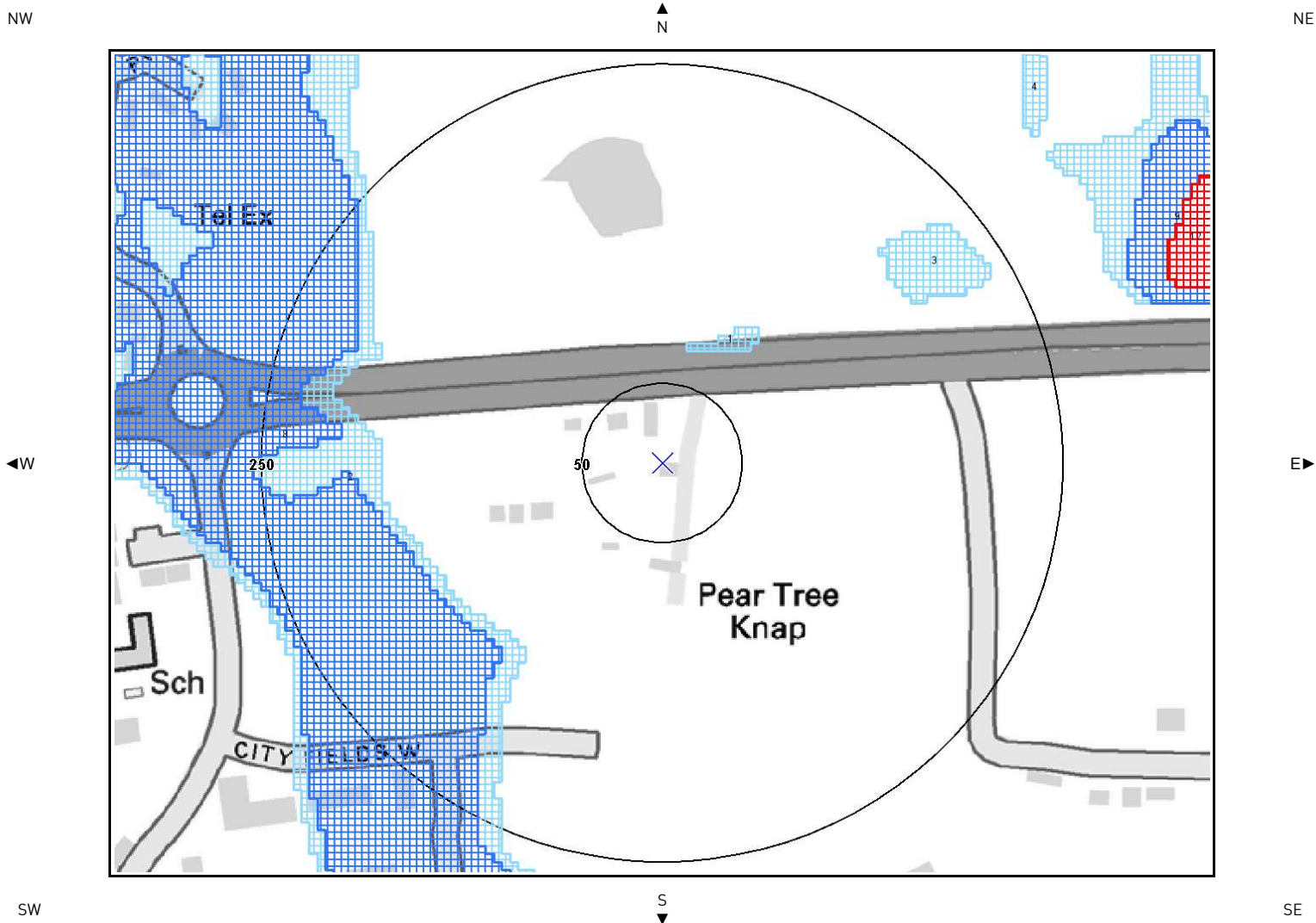
Guidance:

No guidance required.

Notes:

Groundwater flooding is defined as the emergence of groundwater at the ground surface or the rising of groundwater into man-made ground under conditions where the normal range of groundwater levels is exceeded.

3. JBA Surface Water (Pluvial) Flood Map



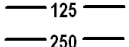




JBA Surface Water Flood Legend



Crown Copyright. All Rights Reserved
Licence Number: 100035207

This data is provided by JBA Consulting, © Jeremy Benn Associates Limited 2008/2009

	Site Outline		Flood depth greater than 1m
	Search Buffers (m)		Flood depth between 0.3 and 1m
			Flood depth between 0.1 and 0.3m

3. JBA Surface Water (Pluvial) Flood Risk

3.1 JBA Surface Water (Pluvial) Flood Risk

Surface Water (pluvial) flooding is defined as flooding caused by rainfall-generated overland flow before the runoff enters a watercourse or sewer. In such events, sewerage and drainage systems and surface watercourses may be entirely overwhelmed.

Surface Water (pluvial) flooding will usually be a result of extreme rainfall events, though may also occur when lesser amounts of rain falls on land which has low permeability and/or is already saturated, frozen or developed. In such cases overland flow and 'ponding' in topographical depressions may occur. The data within this report is based upon a modelled 1 in 200 year rainfall event, and indicates the depths to which an area may expect to be flooded in such an event.

What is the risk of pluvial flooding at the study site?

Negligible

This data is provided by JBA Consulting, © Jeremy Benn Associates Limited 2008/2009

Contact Details

CENTREMAPS

Telephone: 01886 832972

groundsure@centremaps.co.uk

CENTREMAPS, Brockamin House, Leigh, Worcester, London, WR6 5JU

Directors: M C Walker, MInst C.E.S., C M Walker,
S J Hawkins BSc (Hons), S E Stewart BSc (Hons)

Registered No. 1890261 Registered in England and Wales

Registered Company: Laser Surveys Limited

Brockamin House, Leigh, Worcester, WR6 5JU.

Environment Agency

Tel: 08708 506 506

Floodline: 0845 988 1188

Web: www.environment-agency.gov.uk

Email: enquiries@environment-agency.gov.uk



British Geological Survey Enquiries

Kingsley Dunham Centre

Keyworth, Nottingham NG12 5GG

Tel: 0115 936 3143. Fax: 0115 936 3276. Email: enquiries@bgs.ac.uk

Web: www.bgs.ac.uk

BGS Geological Hazards Reports and general geological enquiries



JBA Consulting

South Barn,

Broughton Hall,

Skipton

BD23 3AE

01756 799919



Ordnance Survey

Romsey Road, Southampton SO16 4GU

Tel: 08456 050505



Getmapping PLC

Virginia Villas, High Street, Hartley Witney,

Hampshire RG27 8NW

Tel: 01252 845444



CoPSO

29 Harley Street, London W1G 9QR

Tel: 020 7927 6836

www.copso.org.uk



This report is produced by GroundSure Ltd, whose correspondence address is Lees House, 21 Dyke Road, Brighton, BN1 3FE (Tel: 08444 159 000, Fax: 01273 763569, Email: info@groundsure.com). GroundSure's registered address is Greater London House, Hampstead Road, London NW1 7EJ. Registration Number: 3421028. VAT Number 486 4004 42.

Acknowledgements

Ordnance Survey © Crown Copyright and/or Database Right. All Rights Reserved. Licence Number [03421028].

Report Reference: [CMAPS-Flood](#)

Brought to you by CENTREMAPS

If you would like any further assistance regarding this report then please contact CENTREMAPS on (T) 01886 832972, (F) 01883 833485, email: groundsure@centremaps.co.uk

This report has been prepared in accordance with the GroundSure Ltd standard Terms and Conditions of business for work of this nature.



Search Code

Important Consumer Protection Information

This report is produced by GroundSure Ltd, of Level 7 New England House, New England Street, Brighton, BN1 4GH (Tel: 01273 819500, Fax: 01273 819550, Email: info@groundsure.com). GroundSure are committed to providing market leading environmental reports. GroundSure is registered with the Property Codes Compliance Board (PCCB) as a subscriber to the Search Code. The PCCB independently monitors how registered firms maintain compliance with the Code.

The Search Code provides protection for homebuyers, sellers, conveyancers and mortgage lenders who rely on property search reports carried out on residential property within the United Kingdom. It sets out minimum standards which firms compiling and/or selling search reports have to meet. By giving you this information, your search provider is confirming that they keep to the principles of the Code. This provides important protection for you.

The Code's core principles

Search providers which subscribe to the Code will:

- Display the Code logo prominently on their search reports.
- Act with integrity and carry out work with due skill, care and diligence.
- At all times maintain adequate and appropriate insurance to protect consumers.
- Conduct business in an honest, fair and professional manner.
- Handle complaints speedily and fairly.
- Ensure that all search services comply with the law, registration rules and standards.
- Monitor their compliance with the Code.

Complaints

If you have a query or complaint about your search, you should raise it directly with the search firm, and if appropriate ask for any complaint to be considered under their formal internal complaints procedure. If you remain dissatisfied with the firm's final response, after your complaint has been formally considered, or if the firm has exceeded the response timescales, you may refer your complaint for consideration under The Property Ombudsman scheme (TPOs). The Ombudsman can award compensation of up to £5,000 to you if he finds that you have suffered actual loss as a result of your search provider failing to keep to the Code.

Please note that all queries or complaints regarding your search should be directed to your search provider in the first instance, not to TPOs or to the PCCB.

TPOs Contact Details:

The Property Ombudsman scheme

Beckett House

4 Bridge Street

Salisbury

Wiltshire SP1 2LX

Tel: 01722 333306

Fax: 01722 332296

Email: admin@tpos.co.uk

You can get more information about the PCCB from www.propertycodes.org.uk.

PLEASE ASK YOUR SEARCH PROVIDER IF YOU WOULD LIKE A COPY OF THE SEARCH CODE

Standard Terms and Conditions

1 Definitions

In these conditions unless the context otherwise requires:

"Beneficiary" means the Client or the customer of the Client for whom the Client has procured the Services.

"Commission" means an order for Consultancy Services submitted by a Client.

"Consultancy Services" mean consultancy services provided by GroundSure including, without limitation, carrying out interpretation of third party and in-house environmental data, provision of environmental consultancy advice, undertaking environmental audits and assessments, Site investigation, Site monitoring and related items.

"Content" means any data, database or other information contained in a Report or Mapping which is provided to GroundSure by a Data Provider.

"Contract" means the contract between GroundSure and the Client for the performance of the Services which arises upon GroundSure's acceptance of an Order or Commission and which shall incorporate these conditions, the relevant GroundSure User Guide, proposal by GroundSure and the content of any subsequent report, and any agreed amendments in accordance with condition 11.

"Client" means the party that submits an Order or Commission.

"Data Provider" means any third party providing Content to GroundSure.

"Data Report" means reports comprising factual data with no professional interpretation in respect of the level of likely risk and/or liability available from GroundSure.

"GroundSure" means GroundSure Limited, a company registered in England and Wales under number 03421028 and whose registered office is at Greater London House, Hampstead Road, London NW1 7EJ.

"Home Information Pack" means a combination of reports required when selling a residential property.

"Intellectual Property" means any patent, copyright, design rights, service marks, moral rights, data protection rights, know-how, trade mark or any other intellectual property rights.

"Mapping" an historical map or a combination of historical maps of various ages, time periods and scales available from GroundSure.

"Order" means an order form submitted by the Client requiring Services from GroundSure in respect of a specified Site.

"Order Website" means online platform via which Orders may be placed.

"Report" means a Risk Screening Report or Data Report for commercial or residential property available from GroundSure relating to the Site prepared in accordance with the specifications set out in the relevant User Guide.

"Risk Screening Report" means one of GroundSure's risk screening reports such as GroundSure Homebuyers, GroundSure Home Environmental GroundSure SiteGuard, GroundSure Screening, GroundSure Review, GroundSure Developer Review, or any other risk screening report available from GroundSure.

"Services" means the provision of any Report, Mapping or Consultancy Services which GroundSure has agreed to carry out for the Client/Beneficiary on these terms and conditions in respect of the Site.

"Site" means the landsite in respect of which GroundSure provides the Services.

"User Guide" means the relevant current version of the user guide, available upon request from GroundSure.

2 Scope of Services

2.1 GroundSure agrees to carry out the Services in accordance with the Contract and to the extent set out therein.

2.2 GroundSure shall exercise all the reasonable skill, care and diligence to be expected of experienced environmental consultants in the performance of the Services.

2.3 The Client acknowledges that it has not relied on any statement or representation made by or on behalf of GroundSure which is not set out and expressly agreed in the Contract.

2.4 Terms and conditions appearing on a Client's order form, printed stationery or other communication, including invoices, to GroundSure, its employees, servants, agents or other representatives or any terms implied by custom, practice or course of dealing shall be of no effect and these terms and conditions shall prevail over all others.

2.5 In the event that a Client/Beneficiary opts to take out insurance in conjunction with or as a result of the Services, such insurance shall be subject solely to the terms of any policy issued to it in that respect and GroundSure will have no liability therefore.

2.6 GroundSure's quotations/proposals are valid for a period of 30 days only. GroundSure reserves the right to withdraw any quotation at any time before GroundSure accepts an Order or Commission. GroundSure's acceptance of an Order or Commission shall be effective only where such acceptance is in writing and signed by GroundSure's authorised representative or where accepted via GroundSure's Order Website.

3 The Client's obligations

3.1 The Client shall be solely responsible for ensuring that the Report/Mapping ordered is appropriate and suitable for the Beneficiary's needs.

3.2 The Client shall (or shall procure that the Beneficiary shall) supply to GroundSure as soon as practicable and without charge all information necessary and accurate relevant data including any specific and/or unusual environmental information relating to the Site known to the Client/Beneficiary which may pertain to the Services and shall give such assistance as GroundSure shall reasonably require in the performance of the Services (including, without limitation, access to a Site, facilities and equipment as agreed in the Contract).

3.3 Where Client/Beneficiary approval or decision is required, such approval or decision shall be given or procured in reasonable time as not to delay or disrupt the performance of any other part of the Services.

3.4 The Client shall not and shall not knowingly permit the Beneficiary to, save as expressly permitted by these terms and conditions, re-sell, alter, add to, amend or use out of context the content of any Report, Mapping or, in respect of any Services, information given by GroundSure. For the avoidance of doubt, the Client and Beneficiary may make the Report, Mapping or GroundSure's findings available to a third party, but such third party cannot rely on the same unless expressly permitted under condition 4.

3.5 The Client is responsible for maintaining the confidentiality of its user name and password if using GroundSure's internet ordering service and accepts responsibility for all activity that occurs under such account and password.

4 Reliance

4.1 Upon full payment of all relevant fees and subject to the provisions of these terms and conditions, the Client and Beneficiary are granted an irrevocable royalty-free licence to use the information contained in the Report, Mapping or in a report prepared by GroundSure in respect of or arising out of the Consultancy Services. The Services may only be used for the benefit of the Client and those persons listed in conditions 4.2 and 4.3.

4.2 In relation to Data Reports, Mapping and Risk Screening Reports, the Client shall be entitled to make Reports available to (i) the Beneficiary, (ii) the Beneficiary's professional advisers, (iii) any person providing funding to the Beneficiary in relation to the Site (whether directly or as part of a lending syndicate), (iv) the first purchaser or first tenant of the Site (v) the professional advisers and lenders of the first purchaser or tenant of the Site. For the avoidance of doubt, such persons shall include any entity necessary under the Housing Act 2004 (as amended). Accordingly GroundSure shall have the same duties and obligations to those persons in respect of the Services as it has to the Client and those persons shall have the benefit of any of the Client's rights under the Contract as if those persons were parties to the Contract. For the avoidance of doubt, the limitations of GroundSure's liability as set out in condition 7 shall apply.

4.3 In relation to Consultancy Services, reliance shall be limited to the Client, Beneficiary and named parties on the Report.

4.4 Save as set out in conditions 4.2 and 4.3 and unless otherwise agreed in writing with GroundSure, any other party considering the information supplied by GroundSure as part of the Services, including (but not limited to) insurance underwriters, does so at their own risk and GroundSure has no legal obligations to such party unless otherwise agreed in writing.

4.5 The Client shall not and shall not knowingly permit any person (including the Beneficiary) who is provided with a copy of any Report shall not except as permitted herein or by separate agreement with GroundSure: (a) remove, suppress or modify any trade mark, copyright or other proprietary marking from the Report or Mapping; (b) create any product which is derived directly or indirectly from the data contained in the Report or Mapping; (c) combine the Report or Mapping with, or incorporate the Report or Mapping into any other information data or service; or (d) re-format or otherwise change (whether by modification, addition or enhancement) data or images contained in the Report or Mapping.

4.6 Notwithstanding condition 4.5, if the Client acts in a professional capacity, it may make reasonable use of a Report and/or findings made as a result of Consultancy Services to advise Beneficiaries. However, GroundSure shall have no liability in respect of any opinion or report given to such Beneficiaries by the Client or a third party.

5 Fees and Disbursements

5.1 GroundSure shall charge the Client fees at the rate and frequency specified in the Contract together, in the case of Consultancy Services, with all proper disbursements incurred by GroundSure in performing the Services. For the avoidance of doubt, the fees payable for the Services are as set out in GroundSure's written proposal, Order Website or Order acknowledgement form. The Client shall in addition pay all value added tax or other tax payable on such fees and disbursements in relation to the provision of the Services.

5.2 Unless GroundSure requires prepayment, the Client shall promptly pay all fees disbursements and other monies due to GroundSure in full without deduction, counterclaim or set off together with such value added tax or other tax as may be required within 30 days from the date of GroundSure's invoice or such other period as may be agreed in writing between GroundSure and the Client ("Payment Date"). GroundSure reserves the right to charge interest which shall accrue on a daily basis from 30 days after the date of Payment Date until the date of payment (whether before or after judgement) at the rate of five per cent per annum above the Bank of England base rate from time to time.

5.3 In the event that the Client disputes the amount payable in respect of GroundSure's invoice it shall notify GroundSure no later than 28 days after the date thereof that it is in dispute. In default of such notification the Client shall be deemed to have agreed the amount thereof. As soon as reasonably practicable following receipt of a notification in respect of any disputed invoice, a member of the management team at GroundSure shall contact the Client and the parties shall use all reasonable endeavours to resolve the dispute.

6 Intellectual Property

6.1 Subject to the provisions of condition 4.1, the Client and the Beneficiary hereby acknowledge that all Intellectual Property in the Services are and shall remain owned by either GroundSure or the Data Providers and nothing in these terms purports to transfer or assign any rights to the Client or the Beneficiary in respect of the Intellectual Property.

6.2 The Client shall acknowledge the ownership of the Content where such Content is incorporated or used in the Client's own documents, reports, systems or services whether or not these are supplied to a third party.

6.3 Data Providers may enforce any breach of condition 6.1 against the Client or Beneficiary.

7 Liability

[Report Reference: CMAPS-Flood](#)

Brought to you by CENTREMAPS

If you would like any further assistance regarding this report then please contact CENTREMAPS on (T) 01886 832972, (F) 01883 833485, email: groundsure@centremaps.co.uk

- 7.1 Nothing in these terms and conditions shall limit GroundSure's liability for causing death or personal injury through negligence or wilful default.
- 7.2 Save as otherwise set out in these conditions, any information provided by one party ("Disclosing party") to the other party ("Receiving Party") shall be treated as confidential except so far as authorised by the Disclosing Party to provide such information in whole or in part to a third party.
- 7.3 Nothing in these conditions shall affect the statutory rights of a consumer under the applicable consumer protection legislation from time to time.
- 7.4 In relation to Data Reports, Mapping and Risk Screening Reports, GroundSure's liability under the Contract shall cease upon the expiry of six years from the date when the Beneficiary became aware that it may have a claim against GroundSure in respect of the Services provided always that there shall be no liability at the expiration of twelve years from the completion of the Contract. For the avoidance of doubt, any claims in respect of which proceedings are notified to GroundSure in writing prior to the expiry of the time periods referred to in this clause shall survive the expiry of those time periods provided any such claim is actually commenced within six months of notification.
- 7.5 In relation to Consultancy Services GroundSure's liability under the Contract shall cease upon the expiry of six years from the date the Services were completed.
- 7.6 GroundSure shall not be liable to the Client or any person to whom the Client provides a copy of a Data Report, Mapping or Risk Screening Report in any circumstances whatsoever unless arising out of a breach on its part of the obligations set out in the Contract.
- 7.7 GroundSure shall not be liable if the Data Reports, Mapping or Risk Screening Report are used otherwise than as provided or referred to in these conditions and the relevant User Guide.
- 7.8 Subject to the provisions of condition 7.3, GroundSure makes no representation, warranties, express or implied, as to the accuracy, reliability, completeness, validity or fitness for purpose of any Content and shall not be liable for any omission, error or inaccuracy in relation thereto unless GroundSure should reasonably have been alerted to any omission, error or inaccuracy in the Content.
- 7.9 Subject to the provisions of clause 7.1 notwithstanding anything to the contrary contained elsewhere in the Contract, and irrespective of whether multiple parties make use of the same Services, the total liability of GroundSure under or in connection with the Contract, whether in contract in tort for breach of statutory duty or otherwise shall not exceed £5 million per claim or series of connected claims.
- 7.10 Whilst GroundSure will use all reasonable endeavours to maintain operability of its internet ordering service it will not be liable for any loss or damages caused by a delay or loss of use of such service. The Client shall use GroundSure's internet ordering service at its own risk. GroundSure shall not be responsible for any damage to a Client or permitted assignee's computer, software, modem, telephone or other property resulting from the use of GroundSure's internet ordering service.
- 7.11 The Client accepts, and shall use all reasonable endeavours to procure that anyone who is provided with a copy of the Report accepts, that it has no claim or recourse to any Data Provider or to GroundSure in respect of the acts or omissions of such Data Providers including Content supplied by them save for where a Risk Screening Report comprises part of a Home Information Pack:
- (i) the Data Providers set out in the relevant User Guide shall be responsible for the quality and accuracy of the data supplied by them; and
 - (ii) where GroundSure makes an assessment of a Site to determine if it is likely to fall within Part II(A) of the Environmental Protection Act 1990, GroundSure shall be responsible for the interpretation of any Content provided by a Data Provider subject to the limitations set out in these terms and conditions.
- 7.12 GroundSure shall provide the Services using reasonable skill and care, however, GroundSure shall not be liable for any inaccurate statement or risk rating in a Report which resulted from a reasonable interpretation of the Content.
- 7.13 Subject to the provisions of clause 7.1, GroundSure shall not be liable for any losses (whether direct or indirect) and including (but not limited to) loss of profit caused by the suspension or reduction of activity on a Site, business interruption, all third party off-Site claims or any loss in value of a Site, loss of goodwill, loss of business opportunity or other similar losses alleged to be sustained by the Client, the Beneficiary or any third party.
- 7.14 GroundSure undertakes for the duration of the liability periods referred to in conditions 7.4 and 7.5 to maintain professional indemnity insurance in respect of its liabilities in respect of the Contract for £5 million in the aggregate which amount shall first include the whole of any sum payable for death or personal injury provided such insurance is readily available at commercially viable rates or for a lesser amount to be agreed with the Client should the cost of such insurance become commercially unviable. GroundSure shall produce evidence of such insurance if requested by the Client. A greater level of cover may be available upon request and agreement with the Client.
- ## 8 GroundSure right to suspend or terminate
- 8.1 In the event that GroundSure reasonably believes that the Client or Beneficiary as applicable has not provided the information or assistance required to enable the proper performance of the Services, GroundSure shall be entitled on fourteen days written notice to suspend all further performance of the Services until such time as any such deficiency has been made good.
- 8.2 GroundSure may additionally terminate the Contract immediately on written notice in the event that:
- (i) the Client shall fail to pay any sum due to GroundSure within 28 days of the due date for payment; or
 - (ii) the Client (being an individual) has a bankruptcy order made against him or (being a company) shall enter into liquidation whether compulsory or voluntary or have an Administration Order made against it or if a Receiver shall be appointed over the whole or any part of its property assets or undertaking or if the Client is struck off the Register of Companies or dissolved; or
 - (iii) the Client being a company is unable to pay its debts within the meaning of Section 123 of the Insolvency Act 1986 or being an individual appears unable to pay his debts within the meaning of Section 268 of the Insolvency Act 1986 or if the Client shall enter into a composition or arrangement with the Client's creditors or shall suffer distress or execution to be levied on his goods; or
 - (iv) the Client breaches any material term of the Contract (including, but not limited to, the obligations in condition 4) incapable of remedy or if remediable, is not remedied within 14 days of notice of the breach.
- ## 9 Client's Right to Terminate and Suspend
- 9.1 Subject to condition 10.2, the Client may at any time after commencement of the Services by notice in writing to GroundSure require GroundSure to terminate or suspend immediately performance of all or any of the Services.
- 9.2 The Client waives all and any right of cancellation it may have under the Consumer Protection (Distance Selling) Regulations 2000 (as amended) in respect of the Order of a Report/Mapping. This does not affect the Beneficiary's statutory rights.
- ## 10 Consequences of Withdrawal, Termination or Suspension
- 10.1 Upon termination or any suspension of the Services, GroundSure shall take steps to bring to an end the Services in an orderly manner, vacate any Site with all reasonable speed and shall deliver to the Client/Beneficiary any property of the Client/ Beneficiary in GroundSure's possession or control.
- 10.2 In the event of termination/suspension of the Contract under conditions 8 or 9, the Client shall pay to GroundSure all and any fees payable in respect of the performance of the Services up to the date of termination/suspension. In respect of any Consultancy Services provided, the Client shall also pay GroundSure any additional costs incurred in relation to the termination/suspension of the Contract.
- ## 11 General
- 11.1 The mapping contained in the Services is protected by Crown copyright and must not be used for any purpose outside the context of the Services or as specifically provided in these terms.
- 11.2 GroundSure reserves the right to amend these terms and conditions. No variation to these terms shall be valid unless signed by an authorised representative of GroundSure.
- 11.3 No failure on the part of GroundSure to exercise and no delay in exercising, any right, power or provision under these terms and conditions shall operate as a waiver thereof.
- 11.4 Save as expressly provided in conditions 4.2, 4.3, 6.3 and 11.5, no person other than the persons set out therein shall have any right under the Contract (Rights of Third Parties) Act 1999 to enforce any terms of the Contract.
- 11.5 The Secretary of State for Communities and Local Government acting through Ordnance Survey, may enforce breach of conditions 6.1 or 11.1 of these terms and conditions against the Client in accordance with the provisions of the Contracts (Rights of Third Parties) Act 1999.
- 11.6 GroundSure shall not be liable to the Client if the provision of the Services is delayed or prevented by one or more of the following circumstances:
- (i) the Client or Beneficiary's failure to provide facilities, access or information;
 - (ii) fire, storm, flood, tempest or epidemic;
 - (iii) Acts of God or the public enemy;
 - (iv) riot, civil commotion or war;
 - (v) strikes, labour disputes or industrial action;
 - (vi) acts or regulations of any governmental or other agency;
 - (vii) suspension or delay of services at public registries by Data Providers; or
 - (viii) changes in law.
- 11.7 Any notice provided shall be in writing and shall be deemed to be properly given if delivered by hand or sent by first class post, facsimile or by email to the address, facsimile number or email address of the relevant party as may have been notified by each party to the other for such purpose or in the absence of such notification the last known address.
- 11.8 Such notice shall be deemed to have been received on the day of delivery if delivered by hand, facsimile or email and on the second working day after the day of posting if sent by first class post.
- 11.9 The Contract constitutes the entire contract between the parties and shall supersede all previous arrangements between the parties.
- 11.10 Each of the provisions of the Contract is severable and distinct from the others and if one or more provisions is or should become invalid, illegal or unenforceable, the validity and enforceability of the remaining provisions shall not in any way be tainted or impaired.
- 11.11 These terms and conditions shall be governed by and construed in accordance with English law and any proceedings arising out of or connected with these terms and conditions shall be subject to the exclusive jurisdiction of the English courts.
- 11.12 If the Client or Beneficiary has a complaint about the Services, notice should be given in writing to the Compliance Officer at GroundSure who will respond in a timely manner.