

# 1: 250 000 Scale Colour Raster Legend

## Communications

### ROADS

### FYRDD

### ROUTES

### STRASSEN

#### Not necessarily rights of way



Motorway with service area, service area (limited access) and junction with junction number  
 Traffordd gydag ardal wasanaeth, ardal wasanaeth (a mynediad cyfyngedig) a chyffordd gyda rhif cyffordd  
 Autoroute avec aire de service, aire de service (accès réglementé) et échangeur avec son numéro  
 Autobahn mit Servicestation, Servicestation (mit begrenztem Zugang) und Anschlussstelle mit Nummer



Motorway junction with limited interchange  
 Cyffordd traffordd ag ymgyfnewid cyfyngedig  
 Echangeur à possibilités d'intercirculation restreintes  
 Autobahnanschlussstelle mit begrenztem Richtungswechsel



Motorway under construction, proposed, with opening date where known  
 Traffordd yn cael ei hadeiladu, awgrymedig, gyda dyddiad agored os yn adnabyddus  
 Autoroute en construction, en projet, avec date d'ouverture prévue quand connue  
 Autobahn im Bau, mit vorgesehenem Datum der Verkehrsübergabe soweit bekannt



Dual carriageway  
 Ffordd ddeuol

Primary route with service area  
 Prif dramwyfeydd gydag ardal gwasanaeth  
 Itinéraire principal avec aire de service  
 Fernstrasse mit Servicestation



Chaussées séparées  
 Zweibahnige Strasse

Primary route with roundabouts or multiple level junction  
 Prif dramwyfeydd gyda chylchdro a chyffordd aml-lefel  
 Itinéraire principale avec rond-point, sens giratoire ou échangeur  
 Fernstrasse mit Kreisverkehr oder Anschlussstelle



Primary route under construction, proposed  
 Prif dramwyfeydd yn cael ei hadeiladu, awgrymedig  
 Itinéraire principal en construction, en projet  
 Fernstrasse im Bau, Geplant



Dual carriageway  
 Ffordd ddeuol

Main road with toll and road tunnel  
 Prifffordd gyda tholl a thwnel  
 Route principale à péage et tunnel routier  
 Hauptstrasse mit Strassentunnel u. Strassenbenutzungsgebühr



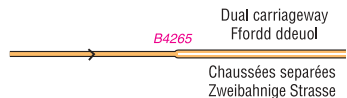
Chaussées séparées  
 Zweibahnige Strasse

Main road with roundabout or multiple level junction  
 Prifffordd gyda chylchdro neu gyffordd aml-lefel  
 Route principale avec rond-point, sens giratoire ou échangeur  
 Hauptstrasse mit Kreisverkehr oder Anschlussstelle

# 1: 250 000 Scale Colour Raster Legend



Main road under construction, proposed  
Priffordd yn cael ei hadeiladu  
Route principale en construction, en projet  
Hauptstrasse im Bau, Geplant



Secondary road with gradient steeper than 1 in 7  
Ffordd eilaidd gyda graddiant 1 mewn 7 neu serthach  
Route secondaire avec pente supérieure à 1 pour 7  
Nebenstrasse mit Steigung über 14%



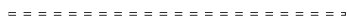
Narrow road with passing places  
Ffordd gul gyda lleoedd pasio  
Route étroite avec voies de dépassement  
Enge Strasse mit Ausweichstelle



Road generally more than 4m wide  
Ffordd sy'n fletach na 4m yn gyffredinol  
Route généralement de plus de 4m de largeur  
Strasse, im allg. über 4m breit



Road generally less than 4m wide  
Ffordd sy'n gulach na 4m yn gyffredinol  
Route généralement de moins de 4m de largeur  
Strasse, im allg. unter 4m breit



Road, with restricted access  
Ffordd, gyda mynediad gyfyngedig  
Route, avec accès limité  
Strasse, mit beschränktem Zugang



Distances in miles between markers  
Pellteroedd mewn milltiroedd rhwng marcwyr  
Distances en miles entre les marques  
Entfernung in Meilen zwischen den Zeichen

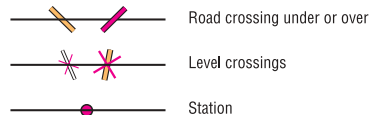
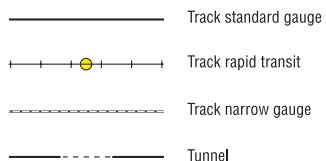
The representation on this map of a road is no evidence of the existence of a right of way

## PRIMARY ROUTES

These form a network of recommended through routes which complement the motorway system. Selected places of major traffic importance are known as Primary Route Destinations and are shown on this map thus **BRECON / ABERHONDDU**. Distances and directions to such destinations are repeated on traffic signs which, on primary routes, have a green background or, on motorways, have a blue background.

To continue on a primary route through or past a place which has appeared as a destination on previous signs, follow the directions to the next primary destination shown on the green-backed signs.

## RAILWAYS



# 1: 250 000 Scale Colour Raster Legend

## General Information

### LAND FEATURES



Buildings



Wood



Lighthouse (in use and disused)



Radio or TV mast



Wind generator



Windmill

■ Landmark



Aerodrome with customs facilities



Aerodrome without customs facilities



Heliport



Public telephone



Motoring organisation telephone

--- Offa's Dyke Path ---

National Trail - Long Distance Route - Long Distance Path

Llwybrau Cenedlaethol - Tramwyfeydd Pell - Llwybrau Pell

Sentier de randonnée national - Itinéraire à longue distance - Chemins piétons longue distance

Nationaler Wanderweg - Fernwanderweg - Fernwanderweg



Intersection, latitude & longitude at 30' intervals (not shown where it can be confused with important detail)

### ANTIQUITIES



Native fortress

ROMAN ROAD

Roman antiquity



Other antiquities



Site of battle  
(with date)



Roman road  
(course of)

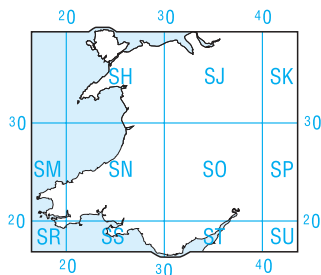
### BOUNDARIES

+ - + - + - + National

Administrative Boundary maps based on Road Map sheet lines are available from Ordnance Survey. Enquiries should be made to Customer HelpLine. Contact details are in the Customer Information section above.

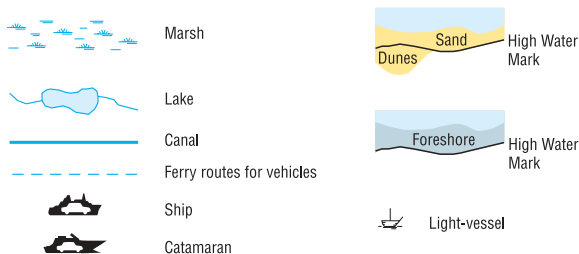
Gellir cael mapiau Ffiniau Gweinyddol sydd yn seiliedig ar linellau dalennau y Mapiau Ffydd o'r Arolwg Ordnans. Dylid ymholi drwy gysylltu a Llinell Gymorth Cwsmeriaid. Mae'r manylion ar gael yn yr adran Gwybodaeth Cwsmeriaid uchod.

### NATIONAL GRID

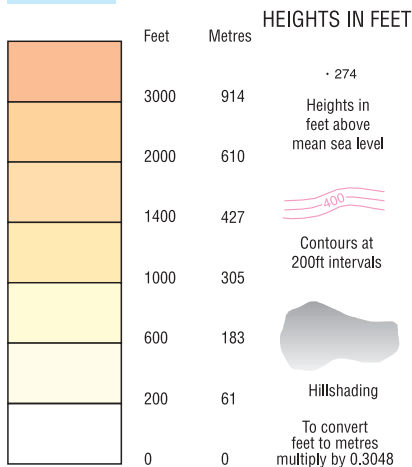


# 1: 250 000 Scale Colour Raster Legend

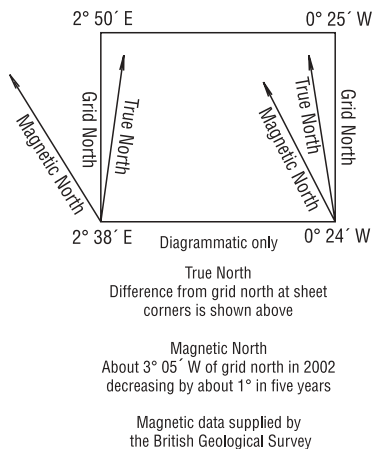
## WATER FEATURES



## RELIEF



## NORTH POINTS



# 1: 250 000 Scale Colour Raster Legend

## Tourist Information

TOURIST INFORMATION	GWYBODAETH I DWRISTIAID	RENSEIGNEMENTS TOURISTIQUES	TOURISTENINFORMATION
 Abbey, Cathedral, Priory Abaty, Eglwys Gadeiriol, Priordy Abbaye, Cathédrale, Prieuré Abtei, Kathedrale, Priorat		 Golf course or links Cwrs neu lain golff Terrain de golf Golfplatz	 Picnic site Safle picnic Emplacement de pique-nique Picknickplatz
 Aquarium Acwariwm Aquarium Aquarium		 Historic house Tŷ hanesyddol Manoir, Palais Historisches Gebäude	 Preserved railway Rheilffordd a ddiogelwyd Chemin de fer touristique Museumseisenbahn
 Camp site Safle gwersyll Terrain de camping Campingplatz		 Information centre Canolfan gwybodaeth Office de tourisme Informationsbüro	 Racecourse Maes rasio Hippodrome Pferderennbahn
 Caravan site Safle carafanau Terrain pour caravanes Wohnwagenplatz		 Information centre seasonal Canolfan gwybodaeth tymhorol Office de tourisme ouvert en saison Informationsbüro, saisonal	 Skiing Sgio Piste de ski Skilaufen
 Camping and caravan site Safle carafanau a gwersyll Terrain de camping et terrain pour caravanes Campingplatz und Wohnwagensite		 Motor racing Rasio moduron Courses automobiles Autorennen	 Theme Park Parc thema Parc à thèmes Vergnügungspark
 Castle Castell Château Schloss, Burg		 Museum Amgueddfa Musée Museum	 Viewpoint Gwylla Point de vue Aussichtspunkt
 Cave Ogof Caverne Höhle		 Nature or forest trail Llwybr natur neu lwybr coedwig Sentier signalisé pour piétons Natur-oder Waldlehrpfad	 Wildlife park Parc Bywyd Gwyllt Parc animalier Wildpark
 Country park Parc Gwledig Parc naturel Landschaftspark		 Nature reserve Gwarchodfa natur Réserve naturelle Naturschutzgebiet	 Youth hostel Hostel ieuencid Auberge de jeunesse Jugendherberge
 Craft centre Canolfan Grefft Centre artisanal Zentrum für Kunsthandwerk		 Other tourist feature Atnyadau eraill i ymwelwyr Autre site intéressant Sonstige Sehenswürdigkeit	 Zoo Sŵ Zoo Tiergarten
 Garden Gardd Jardin Garten		 Park and Ride Parcio a chludo Parking et navette Park & Ride	