












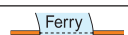


1:25 000 Scale Colour Raster / Graddfa 1:25 000 Raster Lliw

Legend / Arysgrif





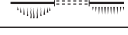


Communications / Cysylltiadau

Roads and paths / Ffyrdd a llwybrau

Not necessarily rights of way / Nid â hawliau tramwy o anghenraid





 Motorway / Traffordd	 Service area / Ardal Wasanaeth
 Junction number / Rhif y gyffordd	
 Dual carriageway / Ffordd ddeuol	
 Trunk or Main road / Prifffordd	
 Secondary road / Ffordd eilaidd	
 Narrow road with passing places / Ffordd cul gyda manau pasio wedi'u nodi	
 Road under construction / Ffordd yn cael ei hadeiladu	
 Road generally more than 4 m wide / Ffordd sy'n lletach na 4 m yn gyffredinol	
 Road generally less than 4 m wide / Ffordd sy'n gulach na 4 m yn gyffredinol	
 Other road, drive or track, fenced and unfenced / Ffordd, dreif neu drac arall wedi neu heb eu ffensiô	
 Gradient: steeper than 20% (1 in 5); 14% (1 in 7) to 20% (1 in 5) / Rhediad: 20% (1 mewn 5) ac yn fwy serth; 14% (1 mewn 7) i 20% (1 mewn 5)	
 Ferry; Ferry (P) – passenger only / Fferi; Fferi (T) – teithiwr yn unig	
 Path / Llwybr	

Railways / Rheilffyrdd

 Multiple track / Trac lluosog	} standard gauge / rheilffordd safonol
 Single track / Trac sengl	
 Narrow gauge / Rheilffordd gul	} Light rapid transport system (LRTS) / System gludo ysgafn gyflym
 Light rapid transport system (LRTS) / System gludo ysgafn gyflym	
 Road over; road under; level crossing / Heol drosodd; heol o dan; croesfan rheilffordd	
 Cutting; tunnel; embankment / Trychfa; twnnel; arglawdd	
 Station, open to passengers; siding / Gorsaf, ar agor i deithwyr; cilffordd	





Public rights of way / Hawliau tramwy cyhoeddus

(Rights of way are not shown on maps of Scotland) / (Ni ddangosir hawliau tramwy ar fapiau Yr Alban)




 Footpath / Llwybr troed	
 Bridleway / Llwybr march	
 Byway open to all traffic / Clifffordd yn agored i bob trafndiaeth	
 Road used as a public path (from late 2004 roads used as public paths are to be redesignated as Restricted byways. Restricted byways provide a right of way for walkers, horse riders, cyclists and other non-mechanically propelled vehicles). / Ffordd a ddefnyddir yn llwybr cyhoeddus (o hwyr 2004 bydd ffyrdd a ddefnyddir fel llwybrau cyhoeddus yn cael eu ail-ddisgrifio fel Clifffyrdd cyfyngedig. Mae Clifffyrdd cyfyngedig yn rhol hawliau tramwy ar gyfer cerddwyr, beicwyr a cerbydau ddi-beiriannol eraill).	

The representation on this map of any other road, track or path is no evidence of the existence of a right of way. / Nid yw ymddangosiad unrhyw ffordd neu drac neu llwybr arall ar y map hwn yn profi bod hawl i dramwyo ar hyd-ddynt.

Other public access / Mynediad cyhoeddus arall

 Other routes with public access. The exact nature of the rights on these routes and the existence of any restrictions may be checked with the local highway authority. Alignments are based on the best information available. / Llwybrau eraill gyda mynediad i'r cyhoedd. Gellir holi'r awdurdod ffyrdd lleol am union natur yr hawliau ar y llwybrau hyn ac unrhyw gyfyngiadau sy'n bodoli. Mae'r aliniadau yn seiliedig ar yr wybodaeth orau sydd ar gael.	
 National Trail/Long Distance Route; Recreational route / Llwybr Cenedlaethol neu Llwybr Hirbell; Llwybr hamdden	
 Permitted footpath / Llwybr troed caniatol	
 Permitted bridleway / Llwybr merlota caniatol	






































Footpaths and bridleways along which landowners have permitted public use but which are not rights of way. The agreement may be withdrawn. / Llwybrau a llwybrau merlota y mae tirfeddianwyr wedi caniatáu i'r cyhoedd eu defnyddio ond nad ydynt yn hawliau tramwy. Gellir diddymu'r cytundeb.

 Traffic free cycle route / Trywydd beicio yn rhydd o drafnidiaeth	
 National cycle network route number – traffic free Rhif trywydd rhydwaith beicio cenedlaethol – yn rhydd o drafnidiaeth	
 Regional cycle network route number – on road Rhif trywydd rhydwaith beicio rhanbarthol – ar ffordd	

1:25 000 Scale Colour Raster / Graddfa 1:25 000 Raster Lliw

Legend / Arysgrif

Selected tourist and leisure information / Gwybodaeth twristiaeth a hamdden ddethol

	Building of historic interest / Adeilad o ddiddordeb hanesyddol		Other tourist feature / Atyniadau eraill i ymwelwyr
	Cadw: Welsh Historic Monuments / Cadw		Parking / Parcio
	Camp site/caravan site / Safle gweryll/safle carafanau		Park and ride, all year/seasonal / Parcio a chludo, drwy'r flwyddyn/tymhorol
	Castle/fort / Caer/castell		Picnic site / Safle picnic
	Cathedral/abbey / Eglwys gadeiriol/abaty		Preserved railway / Rheilffordd a ddiogelwyd
	Country park / Parc gwledig		Public convenience / Cyfleusterau cyhoeddus
	Cycle trail / Llwybr beiciau		Public house/s / Tŷ tafarn/au
	English Heritage		Recreation/leisure/sports centre / Canolfan adloniant/hamdden/chwaraeon
	Fishing / Pysgota		Slipway / Lithrfa
	Forestry Commission Visitor centre		Telephone, public/motoring organisation/emergency / Ffôn, cyhoeddus/cymdeithas foduro/argyfwng
	Garden/arboretum / Gardd/gardd goed		Theme/pleasure park / Parc thema/pleser
	Golf course or links / Cwrs neu lain golf		Viewpoint / Gwylfa
	Historic Scotland		Visitor centre or National Park information point / Canolfan ymwelwyr neu pwynt hysbysrwydd Parc Cenedlaethol
	Information centre, all year/seasonal / Canolfan wybodaeth drwy'r flwyddyn/tymhorol		Walks/trails / Llwybrau
	Horse riding / Marchogaeth		Water activities / Chwaraeon dŵr
	Museum / Amgueddfa		Roman site / Safle Rufeinig
	Nature reserve / Gwarchodfa natur		Moorings (free) / Angorfa (yn rhad ac am ddim)
	National Trust		Electric boat charging point / Pwynt trydan llong drydan
			Windmill (open to the public) / Melyn wynt (ar agor i'r cyhoedd)

selected areas only /
ardaloedd detholedig yn unig

1:25 000 Scale Colour Raster / Graddfa 1:25 000 Raster Lliw






Legend / Arysgrif

General information / Gwybodaeth cyffredinol
















Access land / Tir mynediad



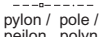












Portrayal of access land on this map is intended as a guide to land which is normally available for access on foot, for example, access land created under the Countryside and Rights of Way Act 2000, and land managed by the National Trust, Forestry Commission and Woodland Trust. Access for other activities may also exist. Some restrictions will apply; some land will be excluded from open access rights. The depiction of rights of access does not imply or express any warranty as to its accuracy or completeness. Observe local signs and follow the Countryside Code. / Canllaw ar gyfer tir ble mae mynediad ar droed fel arfer, er enghraifft tir wedi'u creu o dan Deddf Cefn Gwlad a Hawliau Tramwy 2000, a tir wedi'u rheoli gan yr Ymddiriedolaeth Genedlaethol, Y Comisiwn Coedwigaeth a Ymddiriedolaeth y Coedlannau. Gall fod mynediad ar gyfer gweithgareddau eraill yn bodoli. Gall fod cyfyngiadau; gall fod tir wedi'u eithrio o hawliau mynediad agored. Nid yw'r portread o hawliau mynediad yn cyfleu neu'n datgan unrhyw warant ynghylch eu cywirdeb neu eu cyflawnder. Cadwch at arwyddion lleol a dilynwch y rheolau cefn gwlad.

Visit www.countrysideaccess.gov.uk for up to date information.
Ymwelwch â www.countrysideaccess.gov.uk ar gyfer yr wybodaeth diweddaraf.

	Access land boundary and tint / Ffin tir mynediad ac arlliw
	Access land in woodland area / Tir mynediad mewn ardal coedog
	Access information point / Pwynt gwybodaeth mynediad
	Firing and test ranges in the area. Danger! Observe warning notices / Meysydd tanio a phrofi yn yr ardal. Perygl! Rhaid ufuddhau arwyddion rhybudd
	Access permitted within managed controls, for example, local byelaws / Caniatâd mynediad o fewn rheolaeth, er enghraifft, deddf leol Visit www.mod.uk/access for information Ewch i www.mod.uk/access ar gyfer wybodaeth

General features / Arweddion cyffredinol

	Gravel pit / Grobwl
	Sand pit / Pwll tywod
	Other pit or quarry / Pwll neu chwarel arall
	Landfill site or slag heap / Tomen sbwriel neu sorod
	Current or former place of worship / Lleoedd addoli } with tower / gyda thŵr with spire, minaret or dome / gyda meindwr, minarét neu gromen
	
	Building; important building / Adeilad; adeilad pwysig
	Glasshouse / Tŷ gwydr
	Youth hostel / Hostel ieuencid
	Bunkhouse, camping barn, other hostel (selected areas only) / Byncws, ysgubor wersylla, hostel eraill (ardaloedd detholedig yn unig)
	Bus or coach station / Gorsaf fysiau
	Lighthouse; disused lighthouse / Goleudy; goleudy nas defnyddir
	Beacon / Goleufa
	Triangulation pillar / piler triongl
	Mast / Mast

	Windmill, with or without sails / Melin, wynt gyda hwyliau neu hebddynt
	Wind pump; wind generator / Pwmp gwynt; generadur gwynt
	Electricity transmission line / Lein trawsyrru trydan
	Slopes / Llethrau
	Boundary post / Polyn ffin
	Boundary stone / Carreg ffin
	Clubhouse / Tŷ clwb
	Footbridge / Pont troed
	Milepost; milestone / Postyn milltir; carreg milltir
	Monument / Cofadail
	Post office / Swyddfa'r post } selected areas only / Police station / Swyddfa'r heddlu } ardaloedd detholedig yn unig
	School / Ysgol
	Town hall / Neuadd y dref
	Normal tidal limit / Terfyn arferol y llanw
	Well; spring / Ffynnon; tarddiad

1:25 000 Scale Colour Raster / Graddfa 1:25 000 Raster Lliw

Legend / Arysgrif

General information / Gwybodaeth cyffredinol

Vegetation / Planhigion

Limits of vegetation are defined by positioning of symbols / Mae terfynnu planhigion yn cael eu dangos trwy osod symbolau

	Coniferous trees / Coed conwydd
	Non-coniferous trees / Coed di-gôn
	Coppice / Coedlan
	Orchard / Perllan
	Scrub / Prysgoed
	Bracken, heath or rough grassland / Rhedyn, rhosydd neu lastir garw
	Marsh, reeds or saltings / Corsydd, brwyn neu forfa

Heights and natural features / Uchderau a nodweddion naturiol

52	Ground survey height / Uchder arolwg tir
284	Air survey height / Uchder arolwg awyr

Surface heights are to the nearest metre above mean sea level. Heights shown close to a triangulation pillar refer to the ground level height at the pillar and not necessarily at the summit / Mae uchderau yn aragos i biler triogli yn cyfeirio at uchder lefel y ddaear wrth y piler ac nid ei gopa o reidrwydd

	Vertical face/cliff / Wyneb unionsyth/clogwyn
	Contours are at 5 or 10 metres vertical interval / Mae cyfwng fertigol o 5 i 10 metr rhwng y cyfuchianau
	Loose rock / Boulders / Outcrop / Scree / Creigiau rhydd / Cerrig mawrion
	Water / Dŵr
	Mud / Llaid
	Sand; sand and shingle / Tywod; tywod a cherrig mân

Boundaries / Ffiniau

	National / Cenedlaethol
	County / Sir
	Unitary Authority (UA), Metropolitan District (Met Dist), London Borough (LB) or District / Awdurdod Unedol, Dosbath Prifddinesig, Bwrdeistref neu Ddosbath Llundain
	Civil Parish (CP) or Community (C) / Plwyf neu Gymuned Ddinesig
	Constituency (Const) or Electoral Region (ER) / Westminster: County (Co Const), Borough (Boro Const) or Burgh Const / Scotland: Parliamentary Const (P Const), Parliamentary ER (PER) / Wales: Assembly Const (Asly Const), Assembly ER (Asly ER) / European: European ER (Euro ER), European Const (Euro Const) / Etholaeth neu Etholaeth Rhanbarthol / Westminster: Sir (Co Const), Bwrdeistref (Boro Const) neu Burgh Const / Alban: Etholaeth Seneddol (P Const), ER Seneddol (PER) / Cymru: Etholaeth Cynulliad (Asly Const), ER Cynulliad (Asly ER) / Ewropeaidd: ER Ewropeaidd (Euro ER), Etholaeth Ewropeaidd (Euro Const)
	National Park boundary / Ffin Parc Cenedlaethol

Archaeological and historical information / Gwybodaeth archeolegol a hanesyddol

	Site of antiquity / Safle heneb
	Site of battle (with date) / Safle brwydyr (gyda dyddiad)
	Roman / Rhufeinig
	Non-Roman / Anrhufeinig
	Visible earthwork / Cloddwaith i'w weld

Information provided by English Heritage for England and the Royal Commissions on the Ancient and Historical Monuments for Scotland and Wales / Darparwyd gwybodaeth gan y Comisiwn Brenhinol ar Gofebau Hanesyddol Lloegr a Henebion a Chofebau Hanesyddol Yr Alban a Chymru