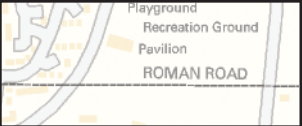

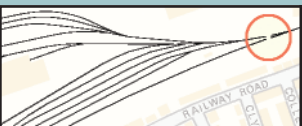

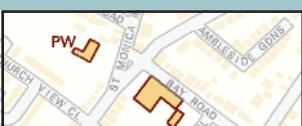


OS Street View™

Legend

The dataset is produced by automatically merging selected layers from the 1:10 000 Scale Raster dataset with OSCAR Traffic-Manager® information. Situations may occur where the two source datasets are not in sympathy, which could result in new roads without solid road edges. Also, feature names alone may be used to indicate the presence of a feature.

Graphic examples

	Motorway		Sand; shingle or sand and shingle area
	A road		Pecked detail shows course of an antiquity feature
	B road		Tunnel
	Minor roads		Railway over road
	Residential roads, private roads, non-networked roads, pedestrianised roads		Feature with overhead detail (gantry/footbridge)
	Generalised railway (including mineral)		Marsh or reeds within a water feature
	Generalised buildings		Mean Low Water depiction
	Generalised important buildings		Non-Roman building
	Water feature		
	Woodland feature		

Abbreviations

Amb Sta.....Ambulance Station	PO.....Post Office
Coll.....College	Pol Ho.....Police house
Ct.....County Court	Pol Sta.....Police station
Cvt.....Convent	PW.....Place of worship
F Sta.....Fire station	Recn Gd.....Recreation ground
Hospl.....Hospital	S.....Stone
LC.....Level crossing	Sch.....School
Liby.....Library	Sta.....Station
MHW(S).....Mean High Water (Springs)	Sta (LRT).....Underground Railway Station
Mkt.....Market	Tk.....Tank
Mus.....Museum	Univ.....University
Pav.....Pavilion	W.....Well
PH.....Public house	

Ordnance Survey, the OS Symbol and OSCAR Traffic-Manager are registered trademarks of Ordnance Survey, the national mapping agency of Great Britain.

© Crown copyright
Opt 44771b 0902



www.ordnancesurvey.co.uk