

Site Details:

Specimen Address

Client Ref: Mapinsight Specimens

Report Ref: GSTEST-1979875

Grid Ref: 448224, 129270

Map Name: County Series

Map date: 1869-1870

Scale: 1:10,560

Printed at: 1:10,560



Surveyed 1869
Revised 1869
Edition N/A
Copyright N/A
Levelled N/A

Surveyed 1870
Revised 1870
Edition N/A
Copyright N/A
Levelled N/A



Produced by
Groundsure Environmental Insight
T: 08444 159000
E: info@groundsure.com
W: www.groundsure.com

© Crown copyright and database rights 2015 Ordnance Survey 100035207

Production date: 24 March 2015

To view map legend click here [Legend](#)



Site Details:

Specimen Address

Client Ref: Mapinsight Specimens
Report Ref: GSTEST-1979875
Grid Ref: 448224, 129270

Map Name: County Series

Map date: 1908

Scale: 1:10,560

Printed at: 1:10,560



Surveyed 1870
Revised 1908
Edition N/A
Copyright N/A
Levelled N/A

Surveyed 1869
Revised 1908
Edition N/A
Copyright N/A
Levelled N/A

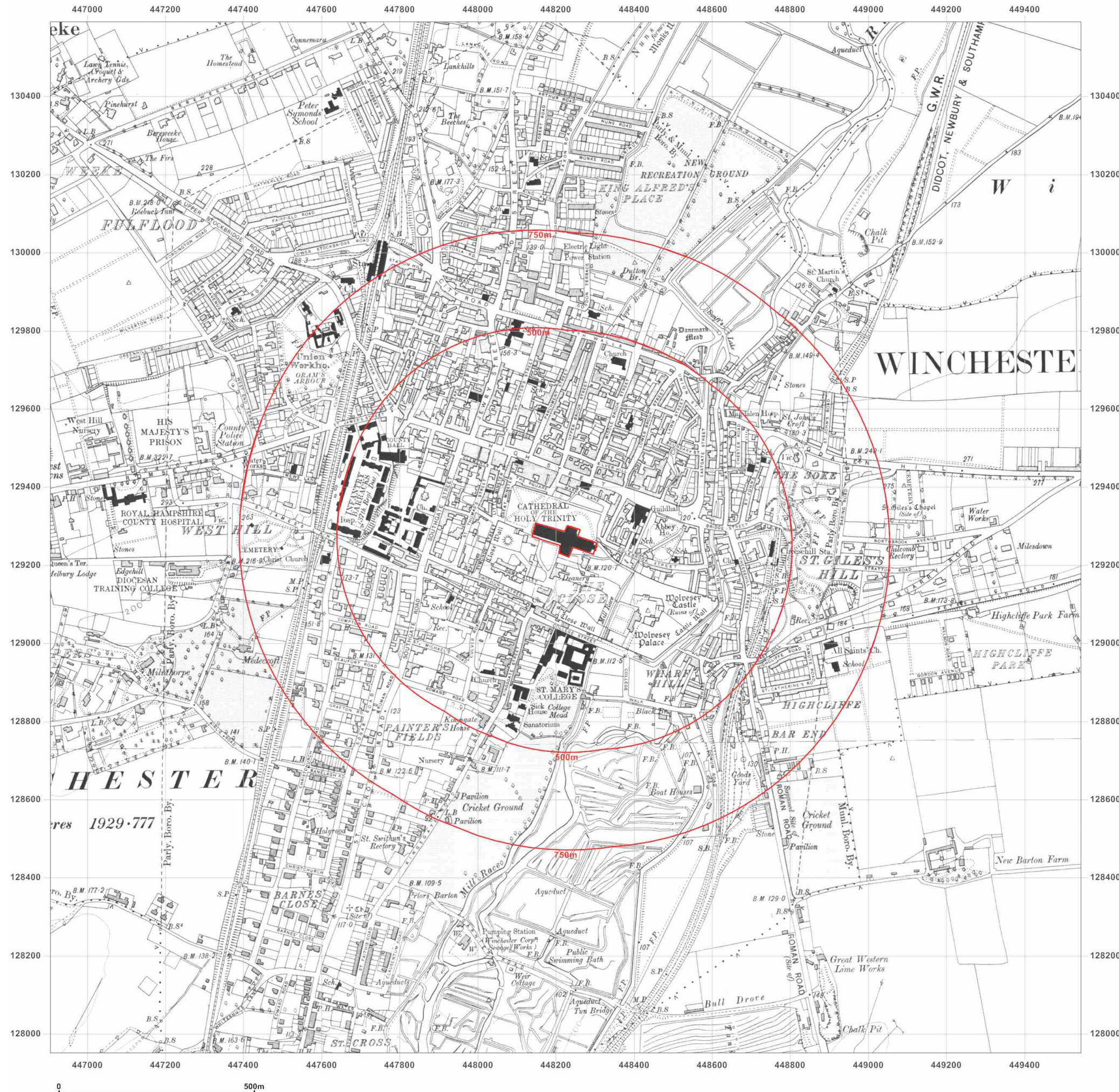


Produced by
Groundsure Environmental Insight
T: 08444 159000
E: info@groundsure.com
W: www.groundsure.com

© Crown copyright and database rights 2015 Ordnance Survey 100035207

Production date: 24 March 2015

To view map legend click here [Legend](#)



Site Details:

Specimen Address

Client Ref: Mapinsight Specimens
Report Ref: GSTEST-1979875
Grid Ref: 448224, 129270

Map Name: County Series

Map date: 1931

Scale: 1:10,560

Printed at: 1:10,560



Surveyed 1870
Revised 1931
Edition N/A
Copyright N/A
Levelled N/A

Surveyed 1869
Revised 1931
Edition N/A
Copyright N/A
Levelled N/A



Produced by
Groundsure Environmental Insight
T: 08444 159000
E: info@groundsure.com
W: www.groundsure.com

© Crown copyright and database rights 2015 Ordnance Survey 100035207

Production date: 24 March 2015

To view map legend click here [Legend](#)



Site Details:

Specimen Address

Client Ref: Mapinsight Specimens
Report Ref: GSTEST-1979875
Grid Ref: 448224, 129270

Map Name: County Series

Map date: 1938

Scale: 1:10,560

Printed at: 1:10,560



Surveyed 1870
Revised 1938
Edition N/A
Copyright N/A
Levelled N/A

Surveyed 1869
Revised 1938
Edition N/A
Copyright N/A
Levelled N/A



Produced by
Groundsure Environmental Insight
T: 08444 159000
E: info@groundsure.com
W: www.groundsure.com

© Crown copyright and database rights 2015 Ordnance Survey 100035207

Production date: 24 March 2015

To view map legend click here [Legend](#)



Site Details:

Specimen Address

Client Ref: Mapinsight Specimens

Report Ref: GSTEST-1979875

Grid Ref: 448224, 129270

Map Name: Provisional

Map date: 1957-1961

Scale: 1:10,560

Printed at: 1:10,560

N

W

E

S

Surveyed 1957
Revised 1961
Edition N/A
Copyright 1962
Levelled N/A

Surveyed 1870
Revised 1957
Edition N/A
Copyright N/A
Levelled N/A

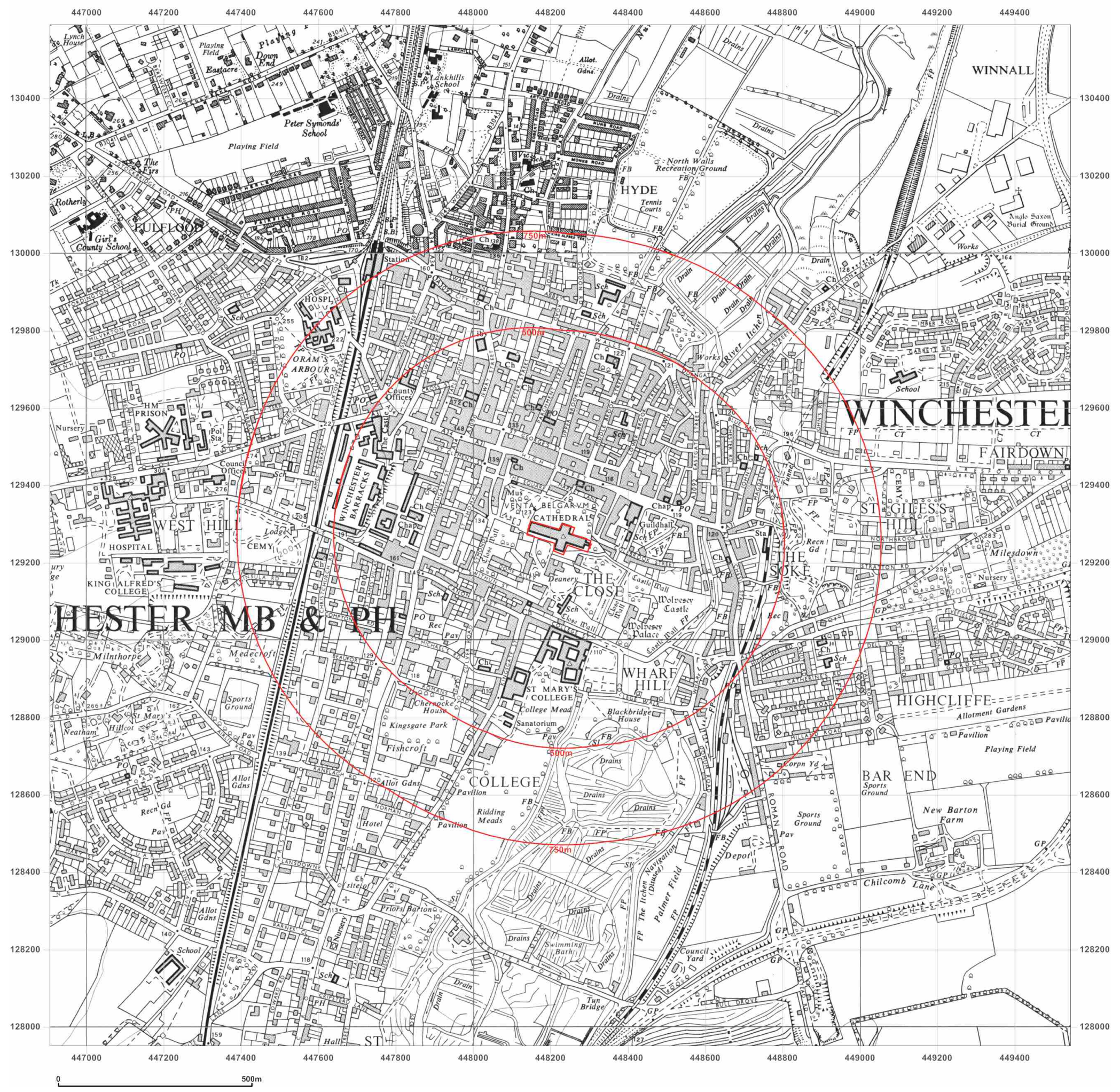


Produced by
Groundsure Environmental Insight
T: 08444 159000
E: info@groundsure.com
W: www.groundsure.com

© Crown copyright and database rights 2015 Ordnance Survey 100035207

Production date: 24 March 2015

To view map legend click here [Legend](#)



Site Details:

Specimen Address

Client Ref: Mapinsight Specimens

Report Ref: GSTEST-1979875

Grid Ref: 448224, 129270

Map Name: Provisional

Map date: 1966-1968

Scale: 1:10,560

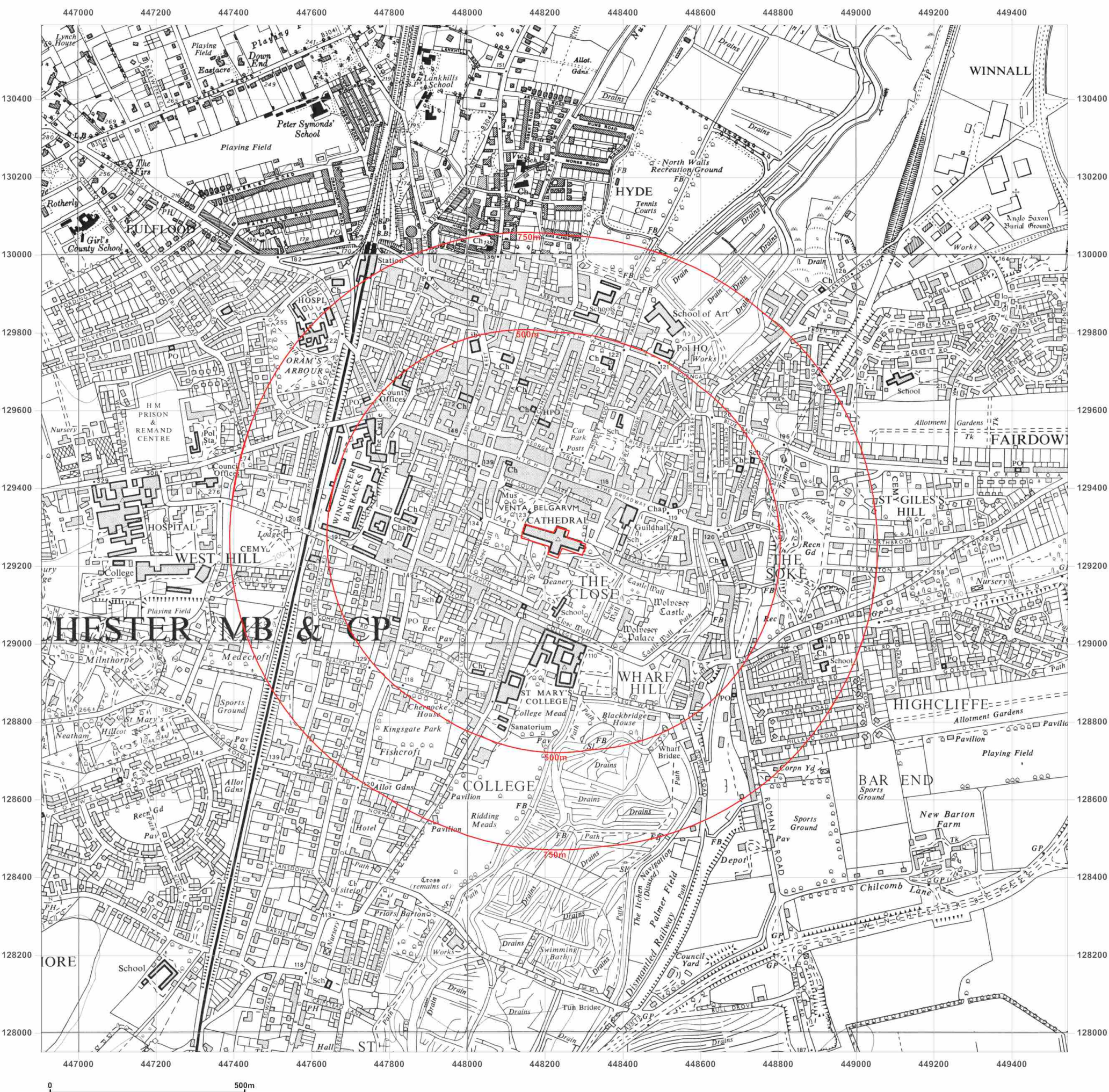
Printed at: 1:10,560

N

W

E

S



Surveyed 1957

Revised 1957

Edition N/A

Copyright N/A

Levelled N/A

Surveyed 1968

Revised 1968

Edition N/A

Copyright N/A

Levelled N/A



Produced by
Groundsure Environmental Insight
T: 08444 159000
E: info@groundsure.com
W: www.groundsure.com

© Crown copyright and database rights 2015 Ordnance Survey 100035207

Production date: 24 March 2015

To view map legend click here [Legend](#)

Site Details:

Specimen Address

Client Ref: Mapinsight Specimens
Report Ref: GSTEST-1979875
Grid Ref: 448224, 129270

Map Name: National Grid

Map date: 1981

Scale: 1:10,000

Printed at: 1:10,000



Surveyed 1981
Revised 1981
Edition N/A
Copyright N/A
Levelled N/A

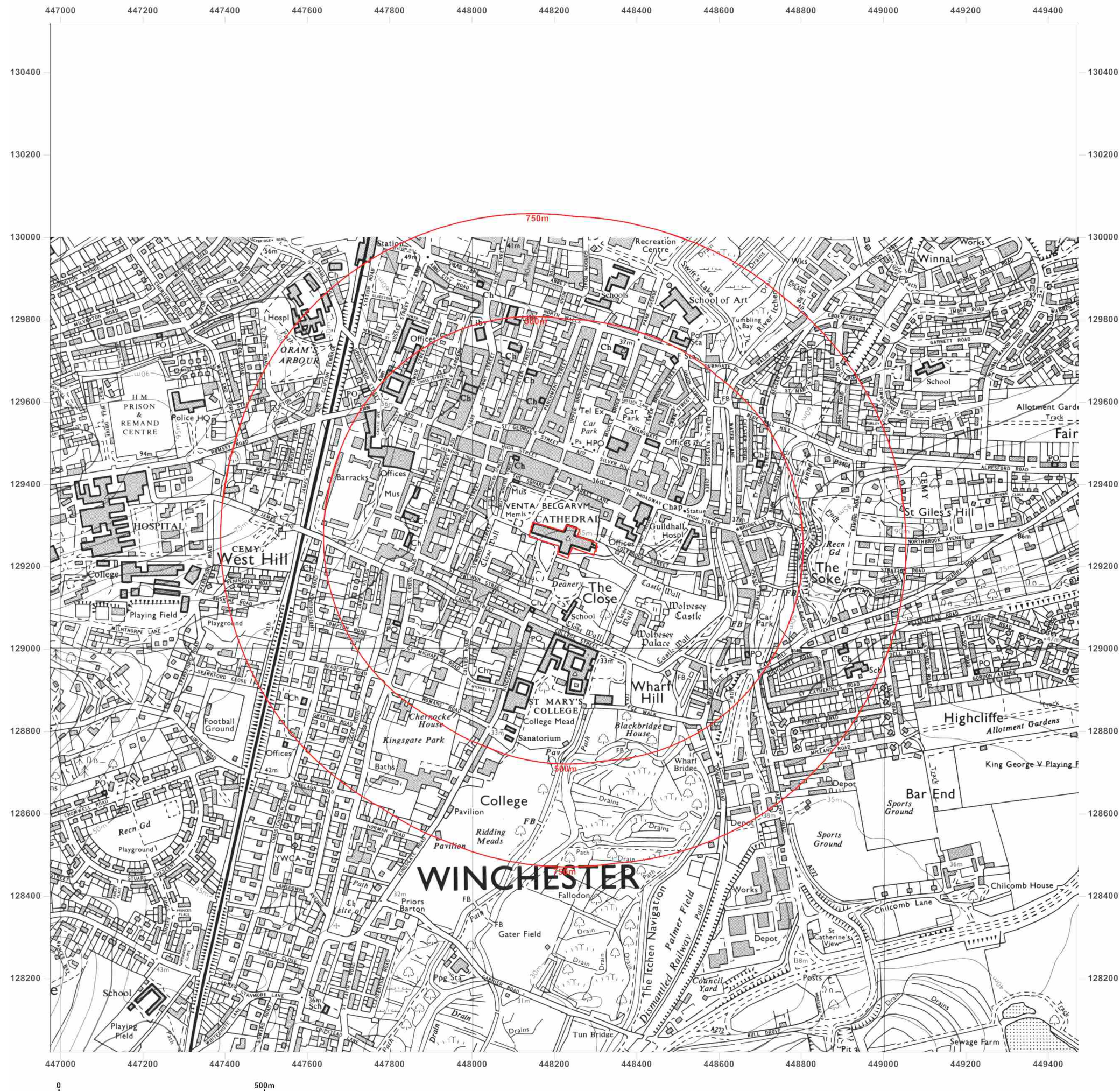


Produced by
Groundsure Environmental Insight
T: 08444 159000
E: info@groundsure.com
W: www.groundsure.com

© Crown copyright and database rights 2015 Ordnance Survey 100035207

Production date: 24 March 2015

To view map legend click here [Legend](#)



Site Details:

Specimen Address

Client Ref: Mapinsight Specimens
Report Ref: GSTEST-1979875
Grid Ref: 448224, 129270

Map Name: National Grid

Map date: 1987-1989

Scale: 1:10,000

Printed at: 1:10,000



Surveyed 1983
Revised 1987
Edition N/A
Copyright N/A
Levelled N/A

Surveyed 1988
Revised 1989
Edition N/A
Copyright N/A
Levelled N/A



Produced by
Groundsure Environmental Insight
T: 08444 159000
E: info@groundsure.com
W: www.groundsure.com

© Crown copyright and database rights 2015 Ordnance Survey 100035207

Production date: 24 March 2015

To view map legend click here [Legend](#)



Site Details:

Specimen Address

Client Ref: Mapinsight Specimens
Report Ref: GSTEST-1979875
Grid Ref: 448224, 129270

Map Name: 1:10,000 Raster

Map date: 2002

Scale: 1:10,000

Printed at: 1:10,000



2002



Produced by
Groundsure Environmental Insight
T: 08444 159000
E: info@groundsure.com
W: www.groundsure.com

© Crown copyright and database rights 2015 Ordnance Survey 100035207

Production date: 24 March 2015

To view map legend click here [Legend](#)



Site Details:

Specimen Address

Client Ref: Mapinsight Specimens
Report Ref: GSTEST-1979875
Grid Ref: 448224, 129270

Map Name: National Grid

Map date: 2010

Scale: 1:10,000

Printed at: 1:10,000



2010



Produced by
Groundsure Environmental Insight
T: 08444 159000
E: info@groundsure.com
W: www.groundsure.com

© Crown copyright and database rights 2015 Ordnance Survey 100035207

Production date: 24 March 2015

To view map legend click here [Legend](#)

