







ID	Details	Description	Online record
ID: E Distance: 41 m Direction: NW	Application reference: BH2022/03779 Application date: 07/12/2022 Council: Brighton & Hove Accuracy: Exact	Address: Tower Point, 44 North Road, Brighton, East Sussex, BN1 1YR Project: 11 Flats (Conversion) Last known status: The application for detail approval has been refused.	<a href="#">Link ↗</a>
ID: 2 Distance: 49 m Direction: SW	Application reference: BH2020/02801 Application date: 12/10/2020 Council: Brighton & Hove Accuracy: Exact	Address: 27 - 31 Portland Street, Church Street, Brighton, East Sussex, BN1 1RN Project: Office Building Last known status: Detailed plans have been granted.	<a href="#">Link ↗</a>
ID: H Distance: 76 m Direction: NW	Application reference: BH2019/01197 Application date: 03/05/2019 Council: Brighton & Hove Accuracy: Proximity	Address: Tower Point, 44 North Road, Brighton, East Sussex, BN1 1YR Project: Office (Conversion/Extension) Last known status: The application for detail approval has been refused.	<a href="#">Link ↗</a>
ID: I Distance: 76 m Direction: N	Application reference: BH2016/01879 Application date: 27/05/2016 Council: Brighton & Hove Accuracy: Proximity	Address: Land to the Rear Of, 73 North Road, Brighton, East Sussex, BN1 1YD Project: 8 Office Units Last known status: Detailed plans have been granted.	<a href="#">Link ↗</a>
ID: I Distance: 76 m Direction: N	Application reference: BH2015/00445 Application date: 01/03/2015 Council: Brighton & Hove Accuracy: Proximity	Address: Land to the Rear Of, 73 North Road, Brighton, East Sussex, BN1 1YD Project: 8 Office Units Last known status: Detailed plans have been granted.	<a href="#">Link ↗</a>
ID: J Distance: 85 m Direction: NE	Application reference: BH2014/00603 Application date: 26/02/2014 Council: Brighton & Hove Accuracy: Proximity	Address: Diplocks Yard, 73 North Road, Brighton, East Sussex, BN1 1YD Project: 8 Offices Last known status: The application for detail approval has been refused.	<a href="#">Link ↗</a>
ID: N Distance: 123 m Direction: N	Application reference: BH2018/00340 Application date: 07/02/2018 Council: Brighton & Hove Accuracy: Proximity	Address: Former Amex House, Edward Street Quarter, Brighton, East Sussex, BN1 Project: 168 Flats & Office/Retail/Non-Residential Institutions Last known status: Detailed plans have been granted.	<a href="#">Link ↗</a>
ID: 12 Distance: 135 m Direction: SW	Application reference: BH2017/00744 Application date: 03/03/2017 Council: Brighton & Hove Accuracy: Proximity	Address: 134 - 138 North Street, Brighton, East Sussex, BN1 1RG Project: Retail Unit Mezzanine Floor Last known status: Detailed plans have been granted.	<a href="#">Link ↗</a>
ID: 13 Distance: 139 m Direction: NE	Application reference: BH2019/01551 Application date: 30/05/2019 Council: Brighton & Hove Accuracy: Proximity	Address: 38a Upper Gardner Street, Brighton, East Sussex, BN1 4AN Project: 3 Houses & 1 Office (New/Extension) Last known status: Detailed plans have been granted.	<a href="#">Link ↗</a>



ID	Details	Description	Online record
ID: 14 Distance: 149 m Direction: SE	Application reference: BH2020/03419 Application date: 25/11/2020 Council: Brighton & Hove Accuracy: Proximity	Address: Pavilion Theatre, 29 New Road, Brighton, East Sussex, BN1 1UG Project: Theatre (Alterations) Last known status: Listed Building Consent has been granted for this scheme.	<a href="#">Link ↗</a>
ID: 15 Distance: 155 m Direction: NE	Application reference: BH2016/01020 Application date: 17/05/2016 Council: Brighton & Hove Accuracy: Proximity	Address: 4 - 7 Kensington Street, 15-20 Kensington Stree, Brighton, East Sussex, BN1 4AJ Project: 9 Flats & 3 Houses Last known status: Detailed plans have been granted.	<a href="#">Link ↗</a>
ID: 16 Distance: 157 m Direction: S	Application reference: BH2017/01221 Application date: 07/04/2017 Council: Brighton & Hove Accuracy: Proximity	Address: 41 Bond Street, Brighton, East Sussex, BN1 1RD Project: Hostel (Conversion/Extension) Last known status: Detailed plans have been granted.	<a href="#">Link ↗</a>
ID: R Distance: 182 m Direction: S	Application reference: BH2022/00579 Application date: 17/02/2022 Council: Brighton & Hove Accuracy: Exact	Address: Clarence House, 30 - 31 North Street, Brighton, East Sussex, BN1 1EB Project: 11 Flats & 1 Restaurant/Cafe (Conversion/Alterations) Last known status: Listed Building Consent has been granted for this scheme.	<a href="#">Link ↗</a>
ID: S Distance: 189 m Direction: SE	Application reference: BH2014/02612 Application date: 21/08/2014 Council: Brighton & Hove Accuracy: Proximity	Address: Corn Exchange Church Street, 29 New Road, Brighton Dome, Brighton, East Sussex, BN1 1UG Project: Historic Building (Refurbishment) Last known status: Detailed plans have been granted.	<a href="#">Link ↗</a>
ID: S Distance: 189 m Direction: SE	Application reference: N/A Application date: 19/02/2016 Council: Mid Sussex Accuracy: Proximity	Address: Corn Exchange Church Street, 29 New Road, Brighton Dome, Brighton, East Sussex, BN1 1UG Project: Historic Building (Refurbishment) Last known status: Detailed plans have been granted.	N/A
ID: T Distance: 202 m Direction: E	Application reference: BH2020/00505 Application date: 17/02/2020 Council: Brighton & Hove Accuracy: Proximity	Address: 99-100 North Road, 42 Vine Street, Brighton, East Sussex, BN1 1YE Project: 2 Flats & 1 Office (Conversion/Extension) Last known status: Detailed plans have been granted.	<a href="#">Link ↗</a>
ID: T Distance: 202 m Direction: E	Application reference: BH2019/02174 Application date: 22/07/2019 Council: Brighton & Hove Accuracy: Proximity	Address: 99-100 North Road, 42 Vine Street, Brighton, East Sussex, BN1 1YE Project: 2 Flats & 1 Office (Conversion/Extension) Last known status: Detailed plans have been granted.	<a href="#">Link ↗</a>
ID: R Distance: 205 m Direction: S	Application reference: BH2017/01543 Application date: 05/06/2017 Council: Brighton & Hove Accuracy: Proximity	Address: 27 - 29 North Street, Brighton, East Sussex, BN1 1EB Project: 2 Flats/Shop (Extension/Alterations) Last known status: Detailed plans have been granted.	<a href="#">Link ↗</a>
ID: 18 Distance: 211 m Direction: W	Application reference: BH2013/03793 Application date: 22/11/2013 Council: Brighton & Hove Accuracy: Proximity	Address: Former Ice Rink, 11 - 11B Queen Square, Brighton, East Sussex, BN1 3FD Project: Apartment Hotel Last known status: Detailed plans have been granted.	<a href="#">Link ↗</a>



ID	Details	Description	Online record
ID: U Distance: 224 m Direction: S	Application reference: BH2014/01786 Application date: 22/09/2014 Council: Brighton & Hove Accuracy: Proximity	Address: Rear Of 51 Ship Street, Brighton, East Sussex, BN1 1AF Project: Post Office (Refurbishment) Last known status: Detailed plans have been granted.	<a href="#">Link ↗</a>
ID: V Distance: 226 m Direction: SW	Application reference: BH2014/04334 Application date: 05/01/2015 Council: Brighton & Hove Accuracy: Proximity	Address: 40 Duke Street, Brighton, East Sussex, BN1 1AG Project: Gallery (Extension/Alterations) Last known status: Detailed plans have been granted.	<a href="#">Link ↗</a>
ID: V Distance: 226 m Direction: SW	Application reference: BH2014/04334 Application date: 05/01/2015 Council: Brighton & Hove Accuracy: Proximity	Address: 40 Duke Street, Brighton, East Sussex, BN1 1AG Project: Gallery (Extension/Alterations) Last known status: Detailed plans have been granted.	<a href="#">Link ↗</a>
ID: 20 Distance: 232 m Direction: NE	Application reference: BH2020/00461 Application date: 13/02/2020 Council: Brighton & Hove Accuracy: Proximity	Address: 13 - 16 Vine Street, Brighton, East Sussex, BN1 4AG Project: Office (Conversion) Last known status: Detailed plans have been granted.	<a href="#">Link ↗</a>
ID: 21 Distance: 238 m Direction: W	Application reference: BH2016/01497 Application date: 22/06/2016 Council: Brighton & Hove Accuracy: Proximity	Address: 11B Former Ice Rink, 11 Queen Square, Brighton, East Sussex, BN1 3FD Project: 26 Flats & 1 Office Last known status: The application for detail approval has been withdrawn.	<a href="#">Link ↗</a>
ID: U Distance: 240 m Direction: S	Application reference: BH2018/01956 Application date: 15/06/2018 Council: Brighton & Hove Accuracy: Proximity	Address: 4 Clarence Yard, Brighton, East Sussex, BN1 1AF Project: Offices (Conversion/Alterations) Last known status: Detailed plans have been granted.	<a href="#">Link ↗</a>
ID: U Distance: 240 m Direction: S	Application reference: BH2018/01957 Application date: 15/06/2018 Council: Brighton & Hove Accuracy: Proximity	Address: 4 Clarence Yard, Brighton, East Sussex, BN1 1AF Project: Offices (Conversion/Alterations) Last known status: Detailed plans have been granted.	<a href="#">Link ↗</a>
ID: X Distance: 242 m Direction: S	Application reference: BH2018/01507 Application date: 21/05/2018 Council: Brighton & Hove Accuracy: Proximity	Address: 20 North Street, Brighton, East Sussex, BN1 1EB Project: Offices (Conversion/Alterations) Last known status: Detailed plans have been granted.	<a href="#">Link ↗</a>
ID: X Distance: 242 m Direction: S	Application reference: BH2017/02425 Application date: 14/07/2017 Council: Brighton & Hove Accuracy: Proximity	Address: 21 - 25 North Street, Brighton, East Sussex, BN1 1EB Project: 2 Restaurants (Conversion/Alterations) Last known status: Detailed plans have been granted.	<a href="#">Link ↗</a>
ID: 22 Distance: 245 m Direction: SW	Application reference: BH2021/02868 Application date: 02/08/2021 Council: Brighton & Hove Accuracy: Exact	Address: 51 - 53 West Street, Brighton, East Sussex, BN1 2RA Project: 12 Flats (Conversion) Last known status: Detailed plans have been granted.	<a href="#">Link ↗</a>



ID	Details	Description	Online record
ID: 23 Distance: 271 m Direction: N	Application reference: BH2021/01442 Application date: 21/04/2021 Council: Brighton & Hove Accuracy: Proximity	Address: IBIS Hotel, 88 - 92 Queens Road, Brighton, East Sussex, BN1 3XE Project: Hotel (Alterations) Last known status: Detailed plans have been granted.	<a href="#">Link ↗</a>
ID: 24 Distance: 277 m Direction: S	Application reference: BH2016/05391 Application date: 22/09/2016 Council: Brighton & Hove Accuracy: Proximity	Address: 22 Brighton Square, Brighton, East Sussex, BN1 1HD Project: 4 Flats & 1 Retail Unit/Office (New/Extension) Last known status: Detailed plans have been granted.	<a href="#">Link ↗</a>
ID: 25 Distance: 298 m Direction: W	Application reference: BH2017/02815 Application date: 21/08/2017 Council: Brighton & Hove Accuracy: Proximity	Address: Century House, 15 - 19 Dyke Road, Brighton, East Sussex, BN1 3FE Project: 15 Flats (Conversion) Last known status: The application for detail approval has been refused.	<a href="#">Link ↗</a>
ID: Y Distance: 302 m Direction: S	Application reference: BH2022/02443 Application date: 12/08/2022 Council: Brighton & Hove Accuracy: Exact	Address: Brighton Hippodrome, Land adja, 47 - 58 Middle Street, 10 & 11 Dukes Ln to, 18-19 Ship Street (Ref as 19a, Brighton, East Sussex, BN1 1AL) Project: Mixed Use Development Last known status: An application has been submitted for detailed approval.	<a href="#">Link ↗</a>
ID: Y Distance: 303 m Direction: S	Application reference: BH2022/02444 Application date: 12/08/2022 Council: Brighton & Hove Accuracy: Exact	Address: Brighton Hippodrome, Land adja, 47 - 58 Middle Street, 10 & 11 Dukes Ln to, 18-19 Ship Street (Ref as 19a, Brighton, East Sussex, BN1 1AL) Project: Mixed Use Development Last known status: An application has been submitted for detailed approval.	<a href="#">Link ↗</a>
ID: 26 Distance: 307 m Direction: NE	Application reference: BH2022/03843 Application date: 15/12/2022 Council: Brighton & Hove Accuracy: Exact	Address: 36 Sydney Street, Brighton, East Sussex, BN1 4EP Project: Shop & Dental Surgery (Extension/Alterations) Last known status: Detailed plans have been granted.	<a href="#">Link ↗</a>
ID: 27 Distance: 313 m Direction: S	Application reference: BH2014/01118 Application date: 15/04/2014 Council: Brighton & Hove Accuracy: Proximity	Address: 21-23 And, 37 - 40 Brighton Square, Brighton, East Sussex, BN1 1HD Project: 8 Flats/2 Restaurants & 1 Offices/Shop Building Last known status: Detailed plans have been granted.	<a href="#">Link ↗</a>
ID: Z Distance: 317 m Direction: SW	Application reference: BH2018/00460 Application date: 08/03/2018 Council: Brighton & Hove Accuracy: Proximity	Address: Atlas Chambers, 33 West Street, Brighton, East Sussex, BN1 2RE Project: Office (Alterations) Last known status: Detailed plans have been granted.	<a href="#">Link ↗</a>
ID: 28 Distance: 323 m Direction: N	Application reference: BH2022/02492 Application date: 23/08/2022 Council: Brighton & Hove Accuracy: Exact	Address: 47 Trafalgar Street, Brighton, East Sussex, BN1 4ED Project: 9 Commercial Units & 2 Holiday Lets Last known status: An application has been submitted for detailed approval.	<a href="#">Link ↗</a>



ID	Details	Description	Online record
ID: Z Distance: 330 m Direction: SW	Application reference: BH2017/01059 Application date: 12/04/2017 Council: Brighton & Hove Accuracy: Proximity	Address: 32 West Street, Brighton, East Sussex, BN1 2RT Project: Office (Extension) Last known status: Detailed plans have been granted.	<a href="#">Link ↗</a>
ID: Z Distance: 330 m Direction: SW	Application reference: BH2014/00225 Application date: 03/02/2014 Council: Brighton & Hove Accuracy: Proximity	Address: 32 West Street, Brighton, East Sussex, BN1 2RT Project: Office (Extension) Last known status: Detailed plans have been granted.	<a href="#">Link ↗</a>
ID: Y Distance: 331 m Direction: SW	Application reference: BH2013/04348 Application date: 06/02/2014 Council: Brighton & Hove Accuracy: Proximity	Address: Brighton Hippodrome, Land adja, 47 - 58 Middle Street, 10 & 11 Dukes Ln to, 18-19 Ship Street (Ref as 19a, Brighton, East Sussex, BN1 1AL) Project: Mixed Use Development Last known status: An application has been submitted for detailed approval.	<a href="#">Link ↗</a>
ID: AA Distance: 340 m Direction: W	Application reference: BH2020/02361 Application date: 24/08/2020 Council: Brighton & Hove Accuracy: Exact	Address: Crown House, 21 Upper North Street, Brighton, East Sussex, BN1 3NL Project: 183 Flats (Conversion) Last known status: Detailed plans have been granted.	<a href="#">Link ↗</a>
ID: 29 Distance: 343 m Direction: S	Application reference: BH2017/03565 Application date: 25/10/2017 Council: Brighton & Hove Accuracy: Proximity	Address: 11 - 13 Ship Street, Brighton, East Sussex, BN1 1AD Project: Flats & Office (New/Conversion) Last known status: The application for detail approval has been refused.	<a href="#">Link ↗</a>
ID: AB Distance: 351 m Direction: S	Application reference: BH2020/00962 Application date: 31/03/2020 Council: Brighton & Hove Accuracy: Proximity	Address: Nile House, Nile Street, Brighton, East Sussex, BN1 1HW Project: Office (Extension/Alterations) Last known status: Listed Building Consent has been granted for this scheme.	<a href="#">Link ↗</a>
ID: AB Distance: 351 m Direction: S	Application reference: BH2019/02864 Application date: 25/09/2019 Council: Brighton & Hove Accuracy: Proximity	Address: Nile House, Nile Street, Brighton, East Sussex, BN1 1HW Project: Office (Extension/Alterations) Last known status: Listed Building Consent has been granted for this scheme.	<a href="#">Link ↗</a>
ID: 30 Distance: 352 m Direction: SW	Application reference: BH2016/06367 Application date: 07/12/2016 Council: Brighton & Hove Accuracy: Proximity	Address: Bostel House, 37 West Street, Brighton, East Sussex, BN1 2RE Project: Office (Extension) Last known status: Detailed plans have been granted.	<a href="#">Link ↗</a>
ID: AC Distance: 353 m Direction: NE	Application reference: BH2015/01471 Application date: 24/04/2015 Council: Brighton & Hove Accuracy: Proximity	Address: The Astoria, 10 - 14 Gloucester Place, Brighton, East Sussex, BN1 4UD Project: 70 Flats/Offices & Commercial Units Last known status: Detailed approval has been granted following an appeal process.	N/A



ID	Details	Description	Online record
ID: AC Distance: 353 m Direction: NE	Application reference: BH2013/03927 Application date: 06/12/2013 Council: Brighton & Hove Accuracy: Proximity	Address: The Astoria, 10 - 14 Gloucester Place, Brighton, East Sussex, BN1 4UD Project: 70 Flats/Offices & Commercial Units Last known status: Detailed approval has been granted following an appeal process.	<a href="#">Link ↗</a>
ID: AD Distance: 357 m Direction: E	Application reference: BH2013/03461 Application date: 10/10/2013 Council: Brighton & Hove Accuracy: Proximity	Address: Business Enterprise Pods, Circus Street, Brighton, East Sussex, BN2 9QF Project: Office & Dance School Last known status: Detailed plans have been granted.	N/A
ID: 31 Distance: 359 m Direction: SW	Application reference: BH2014/03623 Application date: 07/11/2014 Council: Brighton & Hove Accuracy: Proximity	Address: 11-13, Churchill Square, Brighton, East Sussex, BN1 2TA Project: Retail Unit (Extension/Alterations) Last known status: Detailed plans have been granted.	<a href="#">Link ↗</a>
ID: 32 Distance: 360 m Direction: E	Application reference: BH2015/00491 Application date: 09/04/2015 Council: Brighton & Hove Accuracy: Proximity	Address: Victoria Gardens North & South, Brighton, East Sussex, BN2 9QB Project: Landscaping Works Last known status: The application for detail approval has been withdrawn.	<a href="#">Link ↗</a>
ID: AD Distance: 361 m Direction: E	Application reference: BH2013/03461 Application date: 22/10/2013 Council: Brighton & Hove Accuracy: Proximity	Address: Wholesale Market Building, Circus Street, Brighton, East Sussex, BN2 9QF Project: 142 Homes Last known status: Detailed plans have been granted.	<a href="#">Link ↗</a>
ID: AD Distance: 361 m Direction: E	Application reference: BH2013/03461 Application date: 22/10/2013 Council: Brighton & Hove Accuracy: Proximity	Address: Wholesale Market Building, Circus Street, Brighton, East Sussex, BN2 9QF Project: Student Accommodation & Academic Buildings Last known status: Detailed plans have been granted.	<a href="#">Link ↗</a>
ID: AA Distance: 366 m Direction: W	Application reference: BH2020/00794 Application date: 09/03/2020 Council: Brighton & Hove Accuracy: Proximity	Address: Crown House, 21 Upper North Street, Brighton, East Sussex, BN1 3NL Project: 183 Flats (Conversion) Last known status: Detailed plans have been granted.	<a href="#">Link ↗</a>
ID: AA Distance: 366 m Direction: W	Application reference: BH2019/03833 Application date: 20/12/2019 Council: Brighton & Hove Accuracy: Proximity	Address: Crown House, 21 Upper North Street, Brighton, East Sussex, BN1 3NL Project: 183 Flats (Conversion) Last known status: Detailed plans have been granted.	<a href="#">Link ↗</a>
ID: AA Distance: 366 m Direction: W	Application reference: BH2018/00909 Application date: 22/03/2018 Council: Brighton & Hove Accuracy: Proximity	Address: Crown House, 21 Upper North Street, Brighton, East Sussex, BN1 3NL Project: 183 Flats (Conversion) Last known status: Detailed plans have been granted.	<a href="#">Link ↗</a>
ID: AA Distance: 366 m Direction: W	Application reference: BH2017/01181 Application date: 07/04/2017 Council: Brighton & Hove Accuracy: Proximity	Address: Crown House, 21 Upper North Street, Brighton, East Sussex, BN1 3NL Project: 183 Flats (Conversion) Last known status: Detailed plans have been granted.	<a href="#">Link ↗</a>



ID	Details	Description	Online record
ID: AA Distance: 366 m Direction: W	Application reference: BH2016/06092 Application date: 16/11/2016 Council: Brighton & Hove Accuracy: Proximity	Address: Crown House, 21 Upper North Street, Brighton, East Sussex, BN1 3NL Project: 183 Flats (Conversion) Last known status: Detailed plans have been granted.	<a href="#">Link ↗</a>
ID: AA Distance: 366 m Direction: W	Application reference: BH2015/00063 Application date: 09/01/2015 Council: Brighton & Hove Accuracy: Proximity	Address: Crown House, 21 Upper North Street, Brighton, East Sussex, BN1 3NL Project: 183 Flats (Conversion) Last known status: Detailed plans have been granted.	<a href="#">Link ↗</a>
ID: AE Distance: 369 m Direction: SE	Application reference: BH2022/01855 Application date: 04/07/2022 Council: Brighton & Hove Accuracy: Exact	Address: 62 - 63 Old Steine, And 3 Palace Place, Brighton, East Sussex, BN1 1EF Project: 11 Flats (Conversion/Alterations) Last known status: Detailed plans have been granted.	<a href="#">Link ↗</a>
ID: AF Distance: 376 m Direction: S	Application reference: BH2014/04327 Application date: 31/12/2014 Council: Brighton & Hove Accuracy: Proximity	Address: 7, 7A & 7B, Ship Street Gardens, Brighton, East Sussex, BN1 1AJ Project: Office Building Last known status: The application for detail approval has been withdrawn.	<a href="#">Link ↗</a>
ID: AF Distance: 376 m Direction: S	Application reference: BH2014/02485 Application date: 23/07/2014 Council: Brighton & Hove Accuracy: Proximity	Address: 7, 7A & 7B, Ship Street Gardens, Brighton, East Sussex, BN1 1AJ Project: Office Building Last known status: The application for detail approval has been withdrawn.	<a href="#">Link ↗</a>
ID: AF Distance: 376 m Direction: S	Application reference: BH2013/03429 Application date: 20/10/2013 Council: Brighton & Hove Accuracy: Proximity	Address: 7, 7A & 7B, Ship Street Gardens, Brighton, East Sussex, BN1 1AJ Project: Office Building Last known status: The application for detail approval has been withdrawn.	<a href="#">Link ↗</a>
ID: AG Distance: 377 m Direction: SW	Application reference: BH2016/05439 Application date: 23/09/2016 Council: Brighton & Hove Accuracy: Proximity	Address: Russell House, Russell Mews, Brighton, East Sussex, BN1 2HZ Project: 53 Flats (Conversion) Last known status: Detailed plans have been granted.	<a href="#">Link ↗</a>
ID: AG Distance: 377 m Direction: SW	Application reference: BH2017/03372 Application date: 06/10/2017 Council: Brighton & Hove Accuracy: Proximity	Address: Russell House, Russell Mews, Brighton, East Sussex, BN1 2HZ Project: 53 Flats (Conversion) Last known status: Detailed plans have been granted.	<a href="#">Link ↗</a>
ID: AG Distance: 377 m Direction: SW	Application reference: BH2017/01933 Application date: 16/06/2017 Council: Brighton & Hove Accuracy: Proximity	Address: Russell House, Russell Mews, Brighton, East Sussex, BN1 2HZ Project: 53 Flats (Conversion) Last known status: Detailed plans have been granted.	<a href="#">Link ↗</a>
ID: AG Distance: 377 m Direction: SW	Application reference: BH2016/05662 Application date: 18/11/2016 Council: Brighton & Hove Accuracy: Proximity	Address: Russell House, Russell Mews, Brighton, East Sussex, BN1 2HZ Project: 53 Flats (Conversion) Last known status: Detailed plans have been granted.	N/A



ID	Details	Description	Online record
ID: AG Distance: 377 m Direction: SW	Application reference: BH2016/00109 Application date: 11/01/2016 Council: Brighton & Hove Accuracy: Proximity	Address: Russell House, Russell Mews, Brighton, East Sussex, BN1 2HZ Project: 53 Flats (Conversion) Last known status: Detailed plans have been granted.	<a href="#">Link ↗</a>
ID: AE Distance: 378 m Direction: SE	Application reference: BH2019/01843 Application date: 19/06/2019 Council: Brighton & Hove Accuracy: Proximity	Address: 62 - 63 Old Steine, And 3 Palace Place, Brighton, East Sussex, BN1 1EF Project: 11 Flats (Conversion/Alterations) Last known status: Detailed plans have been granted.	<a href="#">Link ↗</a>
ID: 33 Distance: 382 m Direction: SW	Application reference: BH2021/01079 Application date: 24/03/2021 Council: Brighton & Hove Accuracy: Proximity	Address: The Hippodrome, 52 - 58 Middle Street, Brighton, East Sussex, BN1 1AL Project: Theatre (Alterations) Last known status: Detailed plans have been granted.	<a href="#">Link ↗</a>
ID: AH Distance: 397 m Direction: S	Application reference: BH2023/00019 Application date: 04/01/2023 Council: Brighton & Hove Accuracy: Exact	Address: 52 - 53 Old Steine, Brighton, East Sussex, BN1 1NH Project: Student Accommodation (Conversion/Alterations) Last known status: An application has been submitted for detailed approval.	<a href="#">Link ↗</a>
ID: AI Distance: 400 m Direction: E	Application reference: BH2017/02583 Application date: 31/07/2017 Council: Brighton & Hove Accuracy: Proximity	Address: Grand Parade, St Peter's Church to Edward St, Brighton, East Sussex, BN2 9QB Project: Park Last known status: Detailed plans have been granted.	<a href="#">Link ↗</a>
ID: 34 Distance: 402 m Direction: W	Application reference: BH2021/01783 Application date: 13/05/2021 Council: Brighton & Hove Accuracy: Exact	Address: 187 Western Road, Brighton, East Sussex, BN1 2BA Project: Offices (Conversion/Extension) Last known status: Detailed plans have been granted.	<a href="#">Link ↗</a>
ID: AJ Distance: 405 m Direction: NW	Application reference: BH2018/01137 Application date: 23/04/2018 Council: Brighton & Hove Accuracy: Proximity	Address: 76 - 80 Buckingham Road, Brighton, East Sussex, BN1 3RJ Project: 34 Flats & 1 Community Centre (New/Conversion) Last known status: Detailed plans have been granted.	<a href="#">Link ↗</a>
ID: AJ Distance: 405 m Direction: NW	Application reference: BH2016/01766 Application date: 07/06/2016 Council: Brighton & Hove Accuracy: Proximity	Address: 76 - 80 Buckingham Road, Brighton, East Sussex, BN1 3RJ Project: 34 Flats & 1 Community Centre (New/Conversion) Last known status: Detailed plans have been granted.	<a href="#">Link ↗</a>
ID: AI Distance: 408 m Direction: E	Application reference: BH2017/01273 Application date: 13/04/2017 Council: Brighton & Hove Accuracy: Proximity	Address: 1 - 6 Grand Parade, Brighton, East Sussex, BN2 9QB Project: 12 Flats (Conversion) Last known status: Detailed plans have been granted.	<a href="#">Link ↗</a>



ID	Details	Description	Online record
ID: AK Distance: 411 m Direction: E	Application reference: BH2013/03461 Application date: 22/10/2013 Council: Brighton & Hove Accuracy: Proximity	Address: Wholesale Market Building, Circus Street, Brighton, East Sussex, BN2 2QF Project: 142 Flats, 450 Student Beds, Academic & Commercial Last known status: Detailed plans have been granted.	<a href="#">Link ↗</a>
ID: AK Distance: 411 m Direction: E	Application reference: BH2013/03595 Application date: 24/10/2013 Council: Brighton & Hove Accuracy: Proximity	Address: Wholesale Market Building, Circus Street, Brighton, East Sussex, BN2 2QF Project: 142 Flats, 450 Student Beds, Academic & Commercial Last known status: Detailed plans have been granted.	<a href="#">Link ↗</a>
ID: AL Distance: 414 m Direction: S	Application reference: BH2016/03008 Application date: 12/08/2016 Council: Brighton & Hove Accuracy: Proximity	Address: Bartholomew Square, Brighton, East Sussex, BN1 1JS Project: Restaurant (Extension) Last known status: Detailed plans have been granted.	<a href="#">Link ↗</a>
ID: AL Distance: 414 m Direction: S	Application reference: BH2015/01149 Application date: 29/04/2015 Council: Brighton & Hove Accuracy: Proximity	Address: Bartholomew Square, Brighton, East Sussex, BN1 1JS Project: Restaurant (Extension) Last known status: Detailed plans have been granted.	<a href="#">Link ↗</a>
ID: AM Distance: 415 m Direction: NE	Application reference: N/A Application date: 07/03/2022 Council: Brighton & Hove Accuracy: Proximity	Address: 1A Pelham Street, Brighton, East Sussex, BN1 4FA Project: College Last known status: Detailed plans have been granted.	N/A
ID: AM Distance: 415 m Direction: NE	Application reference: BH2018/02607 Application date: 23/08/2018 Council: Brighton & Hove Accuracy: Proximity	Address: Pelham Street, Brighton, East Sussex, BN1 4FA Project: College (Extension) Last known status: Detailed plans have been granted.	<a href="#">Link ↗</a>
ID: 35 Distance: 418 m Direction: S	Application reference: BH2019/00964 Application date: 05/04/2019 Council: Brighton & Hove Accuracy: Proximity	Address: East Of Palace Brighton Pier, Kemptown, Brighton, East Sussex, BN1 1JE Project: Link Road Last known status: The application for detail approval has been refused.	<a href="#">Link ↗</a>
ID: 36 Distance: 422 m Direction: SW	Application reference: BH2019/03590 Application date: 09/12/2019 Council: Brighton & Hove Accuracy: Proximity	Address: 9 - 12 Middle Street, Brighton, East Sussex, BN1 1AL Project: Office/Restaurant & Pub Last known status: Detailed plans have been granted.	<a href="#">Link ↗</a>
ID: 37 Distance: 424 m Direction: S	Application reference: BH2017/04235 Application date: 09/01/2018 Council: Brighton & Hove Accuracy: Proximity	Address: 8a Ship Street, Brighton, East Sussex, BN1 1AD Project: Office Building (New/Alterations) Last known status: Detailed plans have been granted.	<a href="#">Link ↗</a>



ID	Details	Description	Online record
ID: 38 Distance: 426 m Direction: S	Application reference: BH2022/02711 Application date: 03/10/2022 Council: Brighton & Hove Accuracy: Exact	Address: The Old Ship Hotel, 31 - 38 Kings Road, Brighton, East Sussex, BN1 1NR Project: Hotel/Leisure Facility & Retail Units (Extension/Alterations) Last known status: An application has been submitted for detailed approval.	<a href="#">Link ↗</a>
ID: 39 Distance: 438 m Direction: SE	Application reference: N/A Application date: 05/01/2015 Council: Brighton & Hove Accuracy: Proximity	Address: William Street, Brighton, East Sussex, BN2 Project: Police Station Last known status: Detailed plans have been granted.	N/A
ID: AH Distance: 439 m Direction: S	Application reference: BH2023/00018 Application date: 04/01/2023 Council: Brighton & Hove Accuracy: Proximity	Address: 52 - 53 Old Steine, Brighton, East Sussex, BN1 1NH Project: Student Accommodation (Conversion/Alterations) Last known status: An application has been submitted for detailed approval.	<a href="#">Link ↗</a>
ID: AN Distance: 442 m Direction: S	Application reference: BH2022/02712 Application date: 03/10/2022 Council: Brighton & Hove Accuracy: Proximity	Address: The Old Ship Hotel, 31 - 38 Kings Road, Brighton, East Sussex, BN1 1NR Project: Hotel/Leisure Facility & Retail Units (Extension/Alterations) Last known status: An application has been submitted for detailed approval.	<a href="#">Link ↗</a>
ID: AN Distance: 442 m Direction: S	Application reference: BH2018/03943 Application date: 29/01/2019 Council: Brighton & Hove Accuracy: Proximity	Address: The Old Ship Hotel, 31 - 38 Kings Road, Brighton, East Sussex, BN1 1NR Project: Hotel/Leisure Facility & Retail Units (Extension/Alterations) Last known status: An application has been submitted for detailed approval.	<a href="#">Link ↗</a>
ID: AN Distance: 442 m Direction: S	Application reference: BH2018/03944 Application date: 28/01/2019 Council: Brighton & Hove Accuracy: Proximity	Address: The Old Ship Hotel, 31 - 38 Kings Road, Brighton, East Sussex, BN1 1NR Project: Hotel/Leisure Facility & Retail Units (Extension/Alterations) Last known status: An application has been submitted for detailed approval.	<a href="#">Link ↗</a>
ID: AN Distance: 443 m Direction: S	Application reference: BH2014/02100 Application date: 04/07/2014 Council: Brighton & Hove Accuracy: Proximity	Address: Old Ship Hotel, 31 - 38 Kings Road, Brighton, East Sussex, BN1 1NR Project: 18 Flats Last known status: Detailed plans have been granted.	<a href="#">Link ↗</a>
ID: 40 Distance: 447 m Direction: SW	Application reference: BH2015/04577 Application date: 25/01/2016 Council: Brighton & Hove Accuracy: Proximity	Address: 78 West Street, 7-8 Middle Street, Brighton, East Sussex, BN1 2RA Project: Hotel & Retail/Bank/Restaurant/Cafe/Pub Units Last known status: Detailed plans have been granted.	<a href="#">Link ↗</a>



ID	Details	Description	Online record
ID: AO Distance: 465 m Direction: NE	Application reference: BH2013/01600 Application date: 20/06/2013 Council: Brighton & Hove Accuracy: Proximity	Address: Pelham Street, Wilson Avenue, Brighton, East Sussex, BN1 4FA Project: 568 Student Flats, 1 College Building & 1 Training Centre Last known status: Outline approval has been granted.	<a href="#">Link ↗</a>
ID: AO Distance: 466 m Direction: NE	Application reference: BH2020/00550 Application date: 20/02/2020 Council: Brighton & Hove Accuracy: Proximity	Address: Site B, East of Pelham Street, Brighton, East Sussex, BN1 4FA Project: 135 Flats Last known status: Approval has been granted for reserved matters.	<a href="#">Link ↗</a>
ID: 41 Distance: 467 m Direction: S	Application reference: BH2020/01820 Application date: 22/07/2020 Council: Brighton & Hove Accuracy: Exact	Address: 50 Kings Road, Brighton, East Sussex, BN1 1NA Project: Residential Flats/Commercial Units (Alterations) Last known status: Detailed plans have been granted.	<a href="#">Link ↗</a>
ID: 42 Distance: 472 m Direction: SW	Application reference: BH2015/04575 Application date: 25/01/2016 Council: Brighton & Hove Accuracy: Proximity	Address: 57a - 81 West Street, Brighton, East Sussex, BN1 2RA Project: 4 Flats & 1 Hotel/ 1 Hostel (New/Extension) Last known status: Detailed plans have been granted.	<a href="#">Link ↗</a>
ID: 43 Distance: 475 m Direction: E	Application reference: BH2014/03845 Application date: 27/11/2014 Council: Brighton & Hove Accuracy: Proximity	Address: John Street, Brighton, East Sussex, BN2 0LA Project: Police Station (Extension/Alterations) Last known status: Detailed plans have been granted.	N/A
ID: 44 Distance: 478 m Direction: S	Application reference: BH2015/01101 Application date: 30/03/2015 Council: Brighton & Hove Accuracy: Proximity	Address: Lace House, 39 - 40 Old Steine, Brighton, East Sussex, BN1 1NH Project: 10 Flats (Conversion) Last known status: Detailed plans have been granted.	<a href="#">Link ↗</a>
ID: 45 Distance: 487 m Direction: N	Application reference: N/A Application date: 23/01/2017 Council: Brighton & Hove Accuracy: Proximity	Address: Trafalgar Place, Fleet Street, Brighton, East Sussex, BN1 4FY Project: Office Development Last known status: An application has been submitted for detailed approval.	N/A
ID: 46 Distance: 489 m Direction: N	Application reference: BH2016/05493 Application date: 06/10/2016 Council: Brighton & Hove Accuracy: Proximity	Address: Land At, 30 Station Street &, Blackman Street, Brighton, East Sussex, BN1 4 Project: Office Building Last known status: Detailed plans have been granted.	<a href="#">Link ↗</a>
ID: AP Distance: 494 m Direction: NE	Application reference: BH2014/00864 Application date: 27/03/2014 Council: Brighton & Hove Accuracy: Proximity	Address: 12a Richmond Parade, Brighton, East Sussex, BN2 9QD Project: 4 Flats & 1 Office/Workshop/Storage Unit Last known status: Detailed plans have been granted.	<a href="#">Link ↗</a>
ID: AP Distance: 494 m Direction: NE	Application reference: BH2013/01968 Application date: 27/06/2013 Council: Brighton & Hove Accuracy: Proximity	Address: 12a Richmond Parade, Brighton, East Sussex, BN2 9QD Project: 4 Flats & 1 Office/Workshop/Storage Unit Last known status: Detailed plans have been granted.	<a href="#">Link ↗</a>



ID	Details	Description	Online record
ID: AP Distance: 494 m Direction: NE	Application reference: BH2013/01830 Application date: 13/06/2013 Council: Brighton & Hove Accuracy: Proximity	Address: 12a Richmond Parade, Brighton, East Sussex, BN2 9QD Project: 4 Flats & 1 Office/Workshop/Storage Unit Last known status: Detailed plans have been granted.	<a href="#">Link ↗</a>
ID: 47 Distance: 496 m Direction: NW	Application reference: N/A Application date: 01/11/2021 Council: Brighton & Hove Accuracy: Proximity	Address: 40 Dyke Road, Brighton, East Sussex, BN1 3JB Project: Residential Unit Last known status: Detailed plans have been granted.	N/A
ID: 48 Distance: 496 m Direction: NE	Application reference: BH2018/02607 Application date: 23/08/2018 Council: Brighton & Hove Accuracy: Proximity	Address: Pelham Street, Brighton, East Sussex, BN1 4FA Project: 135 Flats & 1 College (New/Extension) Last known status: Detailed plans have been granted.	<a href="#">Link ↗</a>

## Small projects searched to 125m

57 small developments within 125m from the property have been submitted for planning permission during the last ten years. Small developments are considered to be residential builds of 3-9 houses or other developments with a project value of less than £250,000. Please see below for details of the proposed developments.

ID	Details	Description	Online record
ID: B Distance: 22 m Direction: SW	Application reference: BH2016/00541 Application date: 12/02/2016 Council: Brighton & Hove Accuracy: Proximity	Address: 24 Church Street, Brighton, East Sussex, BN1 1RB Project: Tattoo Studio (Conversion) Last known status: Detailed plans have been granted.	<a href="#">Link ↗</a>
ID: B Distance: 22 m Direction: SW	Application reference: BH2014/04300 Application date: 23/12/2014 Council: Brighton & Hove Accuracy: Proximity	Address: 78 Church Street, Brighton, East Sussex, BN1 1RB Project: Office (Conversion) Last known status: Detailed plans have been granted.	<a href="#">Link ↗</a>
ID: A Distance: 27 m Direction: E	Application reference: BH2022/02783 Application date: 05/10/2022 Council: Brighton & Hove Accuracy: Proximity	Address: 5 Orange Row, Brighton, East Sussex, BN1 1UQ Project: Tattoo Studio (Conversion) Last known status: Detailed plans have been granted.	<a href="#">Link ↗</a>
ID: D Distance: 32 m Direction: SE	Application reference: BH2022/03329 Application date: 01/11/2022 Council: Brighton & Hove Accuracy: Proximity	Address: Ground And First Floor, 97 - 98 Church Street, Brighton, East Sussex, BN1 1UJ Project: Shopfront Last known status: Detailed plans have been granted.	<a href="#">Link ↗</a>
ID: D Distance: 32 m Direction: SE	Application reference: BH2018/01012 Application date: 06/04/2018 Council: Brighton & Hove Accuracy: Proximity	Address: 97 Church Street, Brighton, East Sussex, BN1 1UJ Project: Office (Alterations) Last known status: The application for detail approval has been withdrawn.	<a href="#">Link ↗</a>



ID	Details	Description	Online record
ID: D Distance: 38 m Direction: SE	Application reference: BH2019/03446 Application date: 19/11/2019 Council: Brighton & Hove Accuracy: Proximity	Address: 5 Gardner Street, Brighton, East Sussex, BN1 1UP Project: Shopfront (Alterations) Last known status: Detailed plans have been granted.	<a href="#">Link ↗</a>
ID: D Distance: 39 m Direction: SE	Application reference: BH2021/00215 Application date: 08/02/2021 Council: Brighton & Hove Accuracy: Proximity	Address: 7 Gardner Street, Brighton, East Sussex, BN1 1UP Project: Shopfront (Alterations) Last known status: Detailed plans have been granted.	<a href="#">Link ↗</a>
ID: 1 Distance: 42 m Direction: NE	Application reference: BH2016/06381 Application date: 05/12/2016 Council: Brighton & Hove Accuracy: Proximity	Address: Belbourne Court, Bread Street, Brighton, East Sussex, BN1 1TT Project: 46 Flats (Alterations) Last known status: Detailed plans have been granted.	<a href="#">Link ↗</a>
ID: D Distance: 45 m Direction: SE	Application reference: BH2018/00960 Application date: 24/04/2018 Council: Brighton & Hove Accuracy: Proximity	Address: 7 Church Street, Brighton, East Sussex, BN1 1US Project: Shop (Alterations) Last known status: Listed Building Consent has been granted for this scheme.	<a href="#">Link ↗</a>
ID: D Distance: 56 m Direction: SE	Application reference: BH2023/00174 Application date: 27/01/2023 Council: Brighton & Hove Accuracy: Proximity	Address: 20 Bond Street, Brighton, East Sussex, BN1 1RD Project: Storage & Shop (Extension) Last known status: Detailed plans have been granted.	<a href="#">Link ↗</a>
ID: D Distance: 56 m Direction: SE	Application reference: BH2023/00175 Application date: 27/01/2023 Council: Brighton & Hove Accuracy: Proximity	Address: 20 Bond Street, Brighton, East Sussex, BN1 1RD Project: Shop (Extension) Last known status: Listed Building Consent has been granted for this scheme.	<a href="#">Link ↗</a>
ID: F Distance: 57 m Direction: E	Application reference: BH2014/01800 Application date: 17/06/2014 Council: Brighton & Hove Accuracy: Proximity	Address: 50 Gardner Street, Brighton, East Sussex, BN1 1UN Project: Shopfront (Alterations) Last known status: Detailed plans have been granted.	<a href="#">Link ↗</a>
ID: F Distance: 57 m Direction: E	Application reference: BH2013/03327 Application date: 03/10/2013 Council: Brighton & Hove Accuracy: Proximity	Address: 19 Regent Street & Parking Spa, 38 Gardner Street, Rear Of, Brighton, East Sussex, BN1 1U Project: 4 Flats & 2 Commercial Units Last known status: Detailed plans have been granted.	<a href="#">Link ↗</a>
ID: F Distance: 57 m Direction: E	Application reference: BH2022/01750 Application date: 25/05/2022 Council: Brighton & Hove Accuracy: Proximity	Address: 48 Gardner Street, Brighton, East Sussex, BN1 1UN Project: Shopfront Last known status: Detailed plans have been granted.	<a href="#">Link ↗</a>
ID: D Distance: 57 m Direction: SE	Application reference: BH2014/03804 Application date: 14/11/2014 Council: Brighton & Hove Accuracy: Proximity	Address: 54 Gardner Street, Brighton, East Sussex, BN1 1UN Project: Shopfront Last known status: Detailed plans have been granted.	<a href="#">Link ↗</a>



ID	Details	Description	Online record
ID: D Distance: 58 m Direction: SE	Application reference: BH2015/00401 Application date: 17/02/2015 Council: Brighton & Hove Accuracy: Proximity	Address: 55 Gardner Street, Brighton, East Sussex, BN1 1UN Project: Shopfront Last known status: The application for detail approval has been refused.	<a href="#">Link ↗</a>
ID: D Distance: 58 m Direction: SE	Application reference: BH2014/03615 Application date: 03/11/2014 Council: Brighton & Hove Accuracy: Proximity	Address: 55 Gardner Street, Brighton, East Sussex, BN1 1UN Project: Shopfront Last known status: The application for detail approval has been refused.	<a href="#">Link ↗</a>
ID: F Distance: 62 m Direction: E	Application reference: BH2015/01667 Application date: 24/05/2015 Council: Brighton & Hove Accuracy: Proximity	Address: 55 Gardner Street, Brighton, East Sussex, BN1 1UN Project: Shop Front Last known status: Detailed plans have been granted.	<a href="#">Link ↗</a>
ID: F Distance: 63 m Direction: E	Application reference: BH2020/02674 Application date: 22/09/2020 Council: Brighton & Hove Accuracy: Proximity	Address: 39 Gardner Street, Brighton, East Sussex, BN1 1UN Project: Shop (Alterations) Last known status: Detailed plans have been granted.	<a href="#">Link ↗</a>
ID: F Distance: 63 m Direction: E	Application reference: BH2019/03276 Application date: 12/11/2019 Council: Brighton & Hove Accuracy: Proximity	Address: 40 Gardner Street, Brighton, East Sussex, BN1 1UN Project: Shop/Storage Unit (Extension/Alterations) Last known status: Detailed plans have been granted.	<a href="#">Link ↗</a>
ID: 3 Distance: 66 m Direction: SW	Application reference: BH2017/01168 Application date: 03/04/2017 Council: Brighton & Hove Accuracy: Proximity	Address: Site to the rear of, 42 - 44 Portland Street, Brighton, East Sussex, BN1 1RN Project: 5 Residential Units Last known status: The application for detail approval has been refused.	<a href="#">Link ↗</a>
ID: F Distance: 70 m Direction: E	Application reference: BH2015/01937 Application date: 01/06/2015 Council: Brighton & Hove Accuracy: Proximity	Address: 1 - 2 Regent Street, Brighton, East Sussex, BN1 1UL Project: Restaurant (Conversion/Alterations) Last known status: Detailed plans have been granted.	<a href="#">Link ↗</a>
ID: G Distance: 71 m Direction: S	Application reference: BH2020/02855 Application date: 16/10/2020 Council: Brighton & Hove Accuracy: Proximity	Address: 15 Bond Street, Brighton, East Sussex, BN1 1RD Project: Office (Alterations) Last known status: Listed Building Consent has been granted for this scheme.	<a href="#">Link ↗</a>
ID: G Distance: 71 m Direction: S	Application reference: BH2020/02854 Application date: 16/10/2020 Council: Brighton & Hove Accuracy: Proximity	Address: 15 Bond Street, Brighton, East Sussex, BN1 1RD Project: Office/Training Centre (Conversion) Last known status: Detailed plans have been granted.	<a href="#">Link ↗</a>
ID: D Distance: 75 m Direction: SE	Application reference: BH2018/01370 Application date: 15/05/2018 Council: Brighton & Hove Accuracy: Proximity	Address: Franco Manca, 1 - 2 Regent Street, Brighton, East Sussex, BN1 1UL Project: Restaurant (Extension/Alterations) Last known status: Detailed plans have been granted.	<a href="#">Link ↗</a>



ID	Details	Description	Online record
ID: H Distance: 76 m Direction: NW	Application reference: BH2022/03755 Application date: 06/12/2022 Council: Brighton & Hove Accuracy: Proximity	Address: Eighth Floor Tower Point, 44 North Road, Brighton, East Sussex, BN1 1YR Project: 8 Flats (Conversion) Last known status: Planning approval is not required.	<a href="#">Link ↗</a>
ID: H Distance: 76 m Direction: NW	Application reference: BH2021/03507 Application date: 30/09/2021 Council: Brighton & Hove Accuracy: Proximity	Address: Tower Point, 44 North Road, Brighton, East Sussex, BN1 1YR Project: Office (Alterations) Last known status: Detailed plans have been granted.	<a href="#">Link ↗</a>
ID: H Distance: 76 m Direction: NW	Application reference: BH2020/03534 Application date: 11/12/2020 Council: Brighton & Hove Accuracy: Proximity	Address: Tower Point, 44 North Road, Brighton, East Sussex, BN1 1YR Project: Office (Alterations) Last known status: Detailed plans have been granted.	<a href="#">Link ↗</a>
ID: H Distance: 76 m Direction: NW	Application reference: BH2020/03497 Application date: 27/11/2020 Council: Brighton & Hove Accuracy: Proximity	Address: Tower Point, 44 North Road, Brighton, East Sussex, BN1 1YR Project: Office (Extension/Alterations) Last known status: Detailed plans have been granted.	<a href="#">Link ↗</a>
ID: H Distance: 76 m Direction: NW	Application reference: BH2019/02613 Application date: 10/09/2019 Council: Brighton & Hove Accuracy: Proximity	Address: Tower Point, 44 North Road, Brighton, East Sussex, BN1 1YR Project: Office (Alterations) Last known status: Detailed plans have been granted.	<a href="#">Link ↗</a>
ID: H Distance: 76 m Direction: NW	Application reference: BH2019/02299 Application date: 02/08/2019 Council: Brighton & Hove Accuracy: Proximity	Address: Tower Point, 44 North Road, Brighton, East Sussex, BN1 1YR Project: Gymnasium/Office (Alterations) Last known status: Detailed plans have been granted.	<a href="#">Link ↗</a>
ID: H Distance: 76 m Direction: NW	Application reference: BH2017/01118 Application date: 30/03/2017 Council: Brighton & Hove Accuracy: Proximity	Address: Tower Point, 44 North Road, Brighton, East Sussex, BN1 1YR Project: 4 Flats & 1 Restaurant Last known status: Detailed plans have been granted.	<a href="#">Link ↗</a>
ID: 4 Distance: 76 m Direction: NE	Application reference: BH2021/01391 Application date: 16/04/2021 Council: Brighton & Hove Accuracy: Proximity	Address: 34 Gardner Street, Brighton, East Sussex, BN1 1UN Project: Shop (Extension/Alterations) Last known status: Detailed plans have been granted.	<a href="#">Link ↗</a>
ID: G Distance: 79 m Direction: S	Application reference: BH2014/01160 Application date: 10/04/2014 Council: Brighton & Hove Accuracy: Proximity	Address: 14 Bond Street, Brighton, East Sussex, BN1 1RD Project: Shop (Alterations) Last known status: Detailed plans have been granted.	<a href="#">Link ↗</a>
ID: G Distance: 86 m Direction: S	Application reference: BH2018/01207 Application date: 04/07/2018 Council: Brighton & Hove Accuracy: Proximity	Address: 12A Bond Street, Brighton, East Sussex, BN1 1RD Project: Shopfront Last known status: Detailed plans have been granted.	<a href="#">Link ↗</a>



ID	Details	Description	Online record
ID: J Distance: 87 m Direction: NE	Application reference: BH2014/01423 Application date: 15/05/2014 Council: Brighton & Hove Accuracy: Proximity	Address: The Wizard of Ink, 74 North Road, Brighton, East Sussex, BN1 1YD Project: Shopfront Last known status: Detailed plans have been granted.	<a href="#">Link ↗</a>
ID: G Distance: 91 m Direction: S	Application reference: BH2019/03279 Application date: 01/11/2019 Council: Brighton & Hove Accuracy: Proximity	Address: 12 Bond Street, Brighton, East Sussex, BN1 1RD Project: Air Conditioning Unit Last known status: Detailed plans have been granted.	<a href="#">Link ↗</a>
ID: 5 Distance: 93 m Direction: E	Application reference: BH2014/01152 Application date: 07/05/2014 Council: Brighton & Hove Accuracy: Proximity	Address: Las Iguanas, 7 Jubilee Street, Brighton, East Sussex, BN1 1GE Project: Shopfront Last known status: Detailed plans have been granted.	<a href="#">Link ↗</a>
ID: K Distance: 97 m Direction: SE	Application reference: BH2020/00383 Application date: 18/02/2020 Council: Brighton & Hove Accuracy: Proximity	Address: 1 Jubilee Street, Brighton, East Sussex, BN1 1GE Project: Air Conditioning Units Last known status: Detailed plans have been granted.	<a href="#">Link ↗</a>
ID: K Distance: 97 m Direction: SE	Application reference: BH2020/00321 Application date: 03/02/2020 Council: Brighton & Hove Accuracy: Proximity	Address: Ground Floor, 1 Jubilee Street, Brighton, East Sussex, BN1 1GE Project: Restaurant (Alterations) Last known status: Detailed plans have been granted.	<a href="#">Link ↗</a>
ID: 6 Distance: 97 m Direction: N	Application reference: BH2020/03395 Application date: 07/12/2020 Council: Brighton & Hove Accuracy: Proximity	Address: 3 Foundry Street, Brighton, East Sussex, BN1 4AT Project: Multiple Occupancy (Conversion) Last known status: Detailed plans have been granted.	<a href="#">Link ↗</a>
ID: L Distance: 101 m Direction: W	Application reference: BH2021/00774 Application date: 17/03/2021 Council: Brighton & Hove Accuracy: Exact	Address: 125 Queens Road, Brighton, East Sussex, BN1 3WB Project: 2 Flats & 1 Office (Extension/Alterations) Last known status: Detailed plans have been granted.	<a href="#">Link ↗</a>
ID: M Distance: 105 m Direction: E	Application reference: BH2021/00993 Application date: 30/03/2021 Council: Brighton & Hove Accuracy: Proximity	Address: 9 Jubilee Street, Brighton, East Sussex, BN1 1GE Project: Shopfront Last known status: Detailed plans have been granted.	<a href="#">Link ↗</a>
ID: M Distance: 105 m Direction: E	Application reference: BH2019/01472 Application date: 30/05/2019 Council: Brighton & Hove Accuracy: Proximity	Address: 9 Jubilee Street, Brighton, East Sussex, BN1 1GE Project: Shopfront Last known status: The application for detail approval has been refused.	<a href="#">Link ↗</a>
ID: 7 Distance: 107 m Direction: SW	Application reference: BH2020/02437 Application date: 08/09/2020 Council: Brighton & Hove Accuracy: Proximity	Address: Land Rear Of, 20 - 30 North Street, Brighton, East Sussex, BN1 1RG Project: 4 Houses Last known status: Detailed plans have been granted.	<a href="#">Link ↗</a>



ID	Details	Description	Online record
ID: L Distance: 108 m Direction: W	Application reference: BH2017/03843 Application date: 23/11/2017 Council: Brighton & Hove Accuracy: Proximity	Address: 7 - 8 Windsor Street, Brighton, East Sussex, BN1 1RJ Project: 8 Flats Last known status: The application for detail approval has been refused.	<a href="#">Link ↗</a>
ID: 8 Distance: 111 m Direction: W	Application reference: BH2021/02908 Application date: 23/08/2021 Council: Brighton & Hove Accuracy: Proximity	Address: 34 Church Street, Brighton, East Sussex, BN1 1RL Project: House & Shop (Extension/Alterations) Last known status: The application for detail approval has been withdrawn.	<a href="#">Link ↗</a>
ID: 9 Distance: 114 m Direction: NW	Application reference: BH2013/03353 Application date: 14/10/2013 Council: Brighton & Hove Accuracy: Proximity	Address: Hanover House, 118 Queens Road, Brighton, East Sussex, BN1 3XG Project: Office (Alterations) Last known status: Detailed plans have been granted.	<a href="#">Link ↗</a>
ID: 10 Distance: 114 m Direction: SW	Application reference: BH2018/00557 Application date: 20/02/2018 Council: Brighton & Hove Accuracy: Proximity	Address: Land To The Rear Of, 20 - 30 North Street, Brighton, East Sussex, BN1 1RG Project: 4 Residential Units Last known status: The application for detail approval has been refused.	<a href="#">Link ↗</a>
ID: N Distance: 115 m Direction: N	Application reference: BH2020/01655 Application date: 24/06/2020 Council: Brighton & Hove Accuracy: Proximity	Address: Delivery Office, 62 North Road, Brighton, East Sussex, BN1 1AA Project: Office (Alterations) Last known status: The application for detail approval has been refused.	<a href="#">Link ↗</a>
ID: N Distance: 115 m Direction: N	Application reference: BH2017/01163 Application date: 03/04/2017 Council: Brighton & Hove Accuracy: Proximity	Address: J, New England, 62 North Road, Quarter, Brighton, East Sussex, BN1 1AA Project: Leisure Facility (Conversion) Last known status: Detailed plans have been granted.	<a href="#">Link ↗</a>
ID: O Distance: 116 m Direction: NW	Application reference: BH2018/02976 Application date: 27/09/2018 Council: Brighton & Hove Accuracy: Proximity	Address: 112 - 117 Queens Road, Brighton, East Sussex, BN1 3XG Project: Charities (Alterations) Last known status: Detailed plans have been granted.	<a href="#">Link ↗</a>
ID: O Distance: 116 m Direction: NW	Application reference: BH2018/00075 Application date: 09/01/2018 Council: Brighton & Hove Accuracy: Proximity	Address: Basement Floor Hanover House, 118 Queens Road, Brighton, East Sussex, BN1 3XG Project: Training Centre & Office (Conversion) Last known status: Detailed plans have been granted.	<a href="#">Link ↗</a>
ID: P Distance: 116 m Direction: SE	Application reference: BH2021/04474 Application date: 21/01/2022 Council: Brighton & Hove Accuracy: Proximity	Address: 20 New Road, Brighton, East Sussex, BN1 1UF Project: 4 Flats (Conversion) Last known status: Detailed plans have been granted.	<a href="#">Link ↗</a>



ID	Details	Description	Online record
ID: P Distance: 116 m Direction: SE	Application reference: BH2021/02234 Application date: 29/06/2021 Council: Brighton & Hove Accuracy: Proximity	Address: 20 New Road, Brighton, East Sussex, BN1 1UF Project: 4 Flats (Conversion) Last known status: The application for detail approval has been withdrawn.	<a href="#">Link ↗</a>
ID: P Distance: 116 m Direction: SE	Application reference: BH2020/02009 Application date: 23/07/2020 Council: Brighton & Hove Accuracy: Proximity	Address: 20 New Road, Brighton, East Sussex, BN1 1UF Project: 4 Flats (Conversion) Last known status: The application for detail approval has been refused.	<a href="#">Link ↗</a>
ID: 11 Distance: 124 m Direction: SE	Application reference: BH2021/04142 Application date: 29/11/2021 Council: Brighton & Hove Accuracy: Proximity	Address: Waggon & Horses, 109 Church Street, Brighton, East Sussex, BN1 1UD Project: Pub (Alterations) Last known status: The application for detail approval has been refused.	<a href="#">Link ↗</a>

## House extensions and small new builds searched to 50m

6 house extensions and small new builds within 50m from the property have been submitted for planning permission during the last ten years.

ID	Details	Description	Online record
ID: A Distance: 17 m Direction: E	Application reference: BH2018/03679 Application date: 04/12/2018 Council: Brighton & Hove Accuracy: Exact	Address: Flat 9, 19 Tichborne Street, Brighton, East Sussex, South East, BN1 1UR Project: House (Extension) Last known status: Detailed plans have been granted.	<a href="#">Link ↗</a>
ID: C Distance: 30 m Direction: NE	Application reference: BH2022/01435 Application date: 18/05/2022 Council: Brighton & Hove Accuracy: Exact	Address: 7 Tichborne Street, Brighton, East Sussex, South East, BN1 1UR Project: Loft Conversion Last known status: The application for detail approval has been refused.	<a href="#">Link ↗</a>
ID: D Distance: 34 m Direction: S	Application reference: BH2022/03689 Application date: 28/11/2022 Council: Brighton & Hove Accuracy: Exact	Address: First & second floor, 9 Church Street, Brighton, East Sussex, South East, BN1 1UJ Project: Flats (Conversion) Last known status: Detailed plans have been granted.	<a href="#">Link ↗</a>
ID: D Distance: 39 m Direction: SE	Application reference: BH2013/01669 Application date: 11/06/2013 Council: Brighton & Hove Accuracy: Exact	Address: 44 Orange Row, Brighton, East Sussex, South East, BN1 1UQ Project: House (Extension) Last known status: The application for detail approval has been refused.	<a href="#">Link ↗</a>



ID	Details	Description	Online record
ID: C Distance: 47 m Direction: NE	Application reference: BH2017/01693 Application date: 18/05/2017 Council: Brighton & Hove Accuracy: Exact	Address: 14 Orange Row, Brighton, East Sussex, South East, BN1 1UQ Project: House (Extension) Last known status: Detailed plans have been granted.	<a href="#">Link ↗</a>
ID: C Distance: 47 m Direction: NE	Application reference: BH2017/00279 Application date: 14/02/2017 Council: Brighton & Hove Accuracy: Exact	Address: 14 Orange Row, Brighton, East Sussex, South East, BN1 1UQ Project: House (Extension) Last known status: The application for detail approval has been refused.	<a href="#">Link ↗</a>

## Mobile phone masts

There is a mobile phone mast within 122m of the property. See below for details of the mast and its location. Please note that this data may be incomplete or out of date and Groundsure recommends checking for any entries in the Mobile Phone Mast Planned section, as masts added since 2012 may appear there instead.

ID	Distance	Direction	Operator	Type	Antenna	Band	Power(dBW)
L	123 m	W	Three	UMTS	33	2100	18.7
L	125 m	W	T-Mobile	GSM	29	1800	27
L	125 m	W	T-Mobile	UMTS	29	2100	18
Q	146 m	W	Orange	GSM	7	1800	16.2
Q	146 m	W	Orange	UMTS	7	2100	18.2
17	178 m	S	Vodafone	GSM	5	900	2
19	222 m	SW	Vodafone	GSM	5	900	2
W	230 m	NE	Orange	GSM	4.5	1800	16.2
W	230 m	NE	Orange	UMTS	4.5	2100	18.2

This database is taken from Ofcom's Sitefinder database, the Government's database of mobile phone base stations. The last update to this database was applied in May 2012, although some operators ceased providing updates some years before then. Neither Ofcom nor Groundsure can accept any liability for any inaccuracies or omissions in the data provided within Sitefinder. The most recent update is based on the following datasets received at the specified times by Ofcom: O2 (May 2012), Network Rail (April 2012), Hutchison (February 2012), Vodafone (October 2011), Airwave (February 2010), Orange (February 2010) and T-Mobile (August 2005). Sites added since these dates will not appear in the database.



## Mobile phone masts planning records


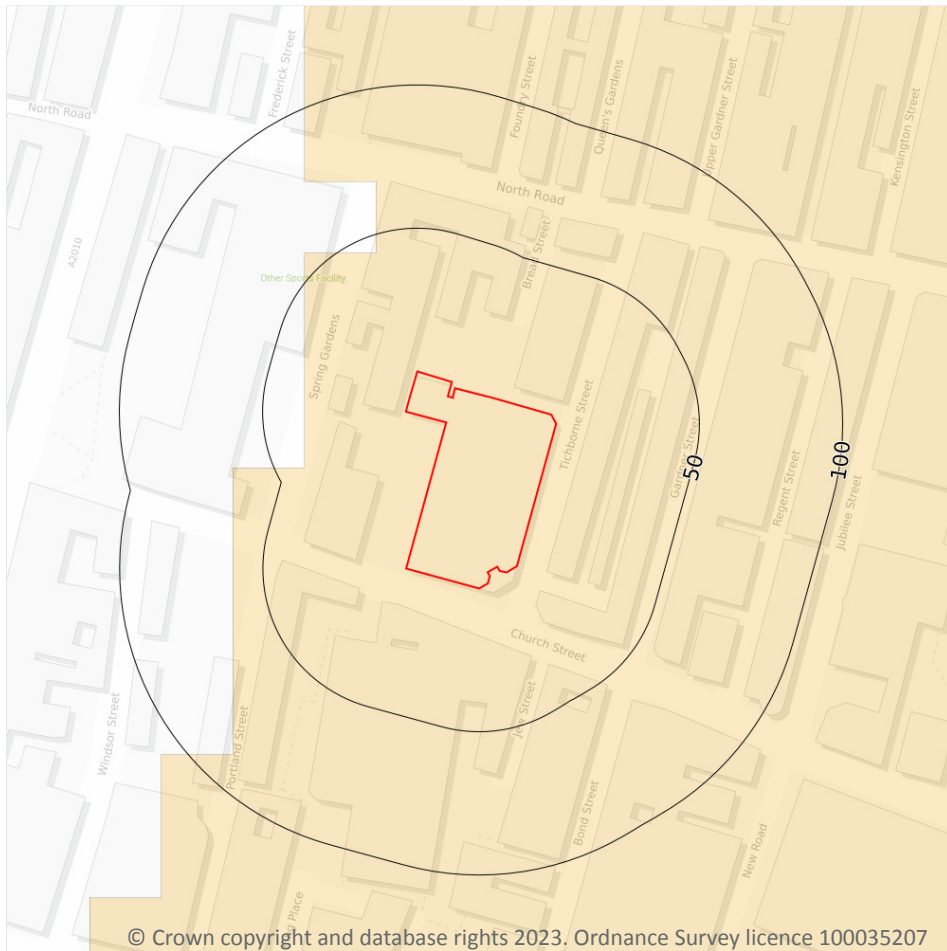
Planning permission has been sought for a new mobile phone mast within 237m of the property.

As this information is normally updated quarterly, the mast could already have been built or may be in the planning stages. Further details on the progress of the application should be available on the Local Authority's planning website.

ID	Distance	Direction	Applicant Detail	Details
X	237 m	S	No Details 14/06/2017 Euro Payphone Limited	Scheme comprises installation of telephone kiosk on pavement.



**Radon**



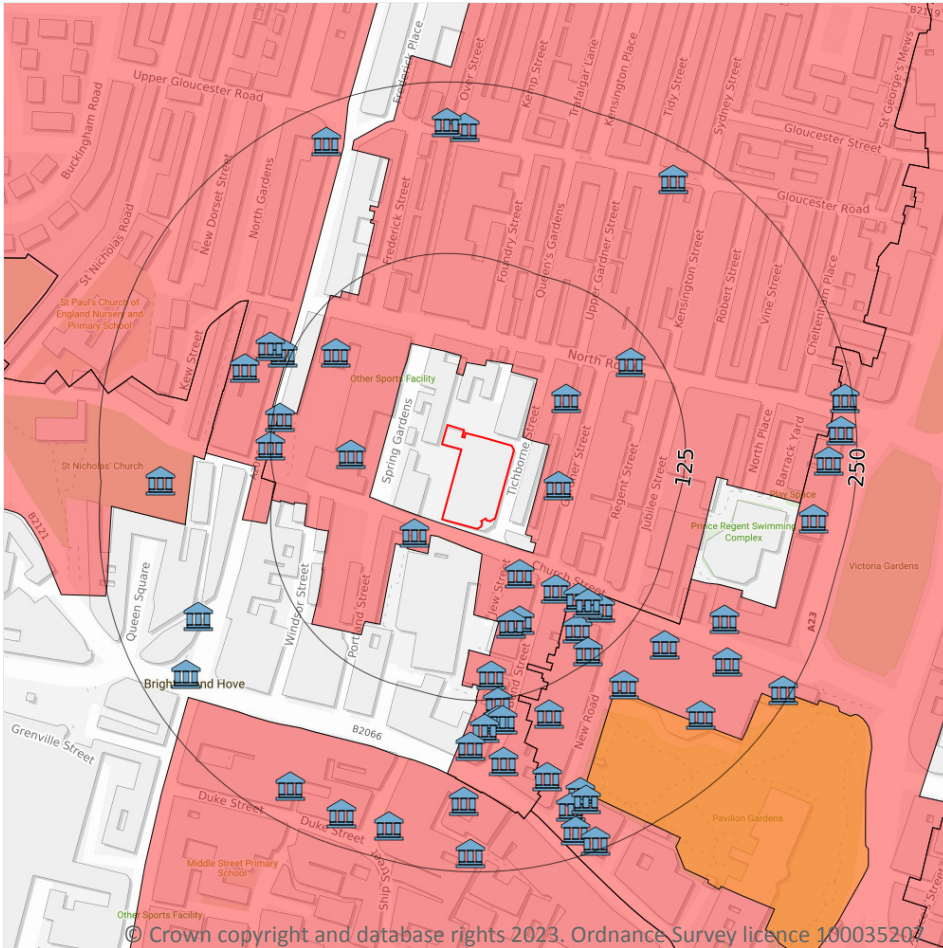
The property is in a radon affected area, meaning there is an increased risk that properties will contain elevated levels of radon.

In order to determine if there is a problem at your property, a radon measurement in the building must be taken. Access to a testing service and further information on radon is available from UK Health Security Agency (UKHSA) or [www.ukradon.org](http://www.ukradon.org).

Radon is a colourless, odourless radioactive gas present in all areas of the United Kingdom, usually at levels that pose a negligible risk. However, the property is situated in an area where levels of radon can be much higher and pose a health risk. High levels of radon can cause lung cancer, particularly for smokers and ex-smokers. The higher the level and the longer the period of exposure, the greater the risk.

This data is sourced from the British Geological Survey/UK Health Security Agency.

**Planning constraints**



**Site Outline**

Search buffers in metres (m)

- Listed buildings
- Certificates of immunity from listing
- Conservation areas
- National Parks
- Areas of Outstanding Natural Beauty
- Registered parks and gardens
- Scheduled Monuments
- World Heritage Sites
- Internationally important wetland sites (Ramsar Sites)
- Sites of Special Scientific Interest
- Designated Ancient Woodland
- Green Belt
- Local Nature Reserves
- Special Areas of Conservation
- National Nature Reserves
- Special Protection Areas (for birds)

**Conservation Areas**

Conservation Areas exist to protect special architecture and historic interest in an area. It may mean that the property is located in or close to a beautiful or architecturally interesting place to live. There may be extra planning controls restricting some development. This particularly applies to developing the outside of the building and any trees at the property.

Distance	Direction	Name	District
3 m	SW	North Laine	The City of Brighton and Hove
82 m	SE	Valley Gardens	The City of Brighton and Hove
120 m	W	West Hill	The City of Brighton and Hove
164 m	W	Montpelier and Clifton Hill	The City of Brighton and Hove
173 m	S	Old Town	The City of Brighton and Hove

This data is sourced from Historic England and Local Authorities. For more information please see [historicengland.org.uk/listing/what-is-designation/local/conservation-areas/](https://historicengland.org.uk/listing/what-is-designation/local/conservation-areas/) ↗.

## Listed Buildings

The presence of listed buildings means there will be extra control over what changes can be made to that building's interior and exterior. If the property itself is a listed building, owners will need to apply for Listed Building Consent for most types of work that affect the 'special architectural or historic interest' of the property and the work approved may increase costs.

Distance	Direction	Name	Grade	Listed building reference number	Listed date
23 m	SW	20, 21 and 23, Church Street (See Details For Further Address information), St. Peter's and North Laine, Brighton and Hove, BN1	II	1380387	26/08/1999
38 m	E	12, Gardner Street, St. Peter's and North Laine, Brighton and Hove, BN1	II	1380508	20/08/1971
44 m	SE	6, 7 and 8, Church Street, St. Peter's and North Laine, Brighton and Hove, BN1	II	1380386	26/08/1999
53 m	NE	Buildings To Rear of Number 28 (Number 28 Not included) Numbers 16 and 17, St. Peter's and North Laine, Brighton and Hove, BN1	II	1389163	26/08/1999
67 m	W	Former Drill Hall Now Royal Mail Sorting office, St. Peter's and North Laine, Brighton and Hove, BN1	II	1380394	11/04/1995
68 m	SE	5, Church Street (See Details For Further Address information), St. Peter's and North Laine, Brighton and Hove, BN1	II	1380014	08/12/1997
74 m	S	15 and 16, Bond Street, St. Peter's and North Laine, Brighton and Hove, BN1	II	1380013	26/08/1999
77 m	S	14, Bond Street, St. Peter's and North Laine, Brighton and Hove, BN1	II	1380012	26/08/1999
84 m	SE	3a, 3b and 3c, Church Street, St. Peter's and North Laine, Brighton and Hove, BN1	II	1380385	26/08/1999



[Back to Summary](#)

Contact us with any questions at:  
[info@groundsure.com](mailto:info@groundsure.com) ↗  
 01273 257 755

Ref: Sample\_PlanView  
 Your ref: Sample  
 Grid ref: 123456 123456

Distance	Direction	Name	Grade	Listed building reference number	Listed date
97 m	NW	Brighthelm Church and Community Centre, St. Peter's and North Laine, Brighton and Hove, BN1	II	1380613	13/10/1952
100 m	SE	Brighton Unitarian Church, St. Peter's and North Laine, Brighton and Hove, BN1	II	1380110	13/10/1952
101 m	SE	24, New Road (See Details For Further Address information), St. Peter's and North Laine, Brighton and Hove, BN1	II	1380107	13/10/1952
104 m	SE	Number 23 and Attached Railings, St. Peter's and North Laine, Brighton and Hove, BN1	II	1380106	13/10/1952
106 m	NE	Bollard At The South End of Kensington Gardens, St. Peter's and North Laine, Brighton and Hove, BN1	II	1380612	26/08/1999
107 m	S	Bond Street Cottages, St. Peter's and North Laine, Brighton and Hove, BN1	II	1380011	26/08/1999
119 m	SE	Numbers 21 and 22 and Attached Railings, St. Peter's and North Laine, Brighton and Hove, BN1	II	1380105	11/04/1995
120 m	W	Railings To Queens Road Rest Garden East Range, St. Peter's and North Laine, Brighton and Hove, BN1	II	1380799	26/08/1999
125 m	W	Railings To The Queens Road Rest Garden South Range, St. Peter's and North Laine, Brighton and Hove, BN1	II	1380800	26/08/1999
127 m	S	6, 6a, 7 and 7a, Bond Street, St. Peter's and North Laine, Brighton and Hove, BN1	II	1380010	09/06/1989
131 m	NW	Railings On West Side Running North-South Between North Road and Church Street, St. Peter's and North Laine, Brighton and Hove, BN1	II	1380798	08/02/1994



Distance	Direction	Name	Grade	Listed building reference number	Listed date
134 m	S	4 and 5, Bond Street, St. Peter's and North Laine, Brighton and Hove, BN1	II	1380009	09/06/1989
142 m	NW	Number 27 and Attached Railings, St. Peter's and North Laine, Brighton and Hove, BN1	II	1380795	19/10/1995
143 m	S	3, Bond Street, St. Peter's and North Laine, Brighton and Hove, BN1	II	1380008	09/06/1989
145 m	S	Stage Entrance To The Theatre Royal The Theatre Royal and The Colonnade Public House (Number 10) and Attached Colonnade, St. Peter's and North Laine, Brighton and Hove, BN1	II*	1380103	20/08/1971
152 m	S	2, Bond Street, St. Peter's and North Laine, Brighton and Hove, BN1	II	1380007	09/06/1989
153 m	NW	Sussex Masonic Club, St. Peter's and North Laine, Brighton and Hove, BN1	II	1380794	20/08/1971
153 m	SE	The Pavilion Theatre and Booking office, St. Peter's and North Laine, Brighton and Hove, BN1	II	1380108	26/08/1999
155 m	SE	The Corn Exchange Entrance Wing, St. Peter's and North Laine, Brighton and Hove, BN1	II	1380399	13/10/1952
159 m	S	153, North Street, St. Peter's and North Laine, Brighton and Hove, BN1	II	1380620	26/08/1999
171 m	S	National Westminster Bank, St. Peter's and North Laine, Brighton and Hove, BN1	II	1380621	23/06/1994
182 m	SE	County Court House and Attached Walls, Piers and Railings, St. Peter's and North Laine, Brighton and Hove, BN1	II	1380388	27/05/1992



Distance	Direction	Name	Grade	Listed building reference number	Listed date
188 m	S	Numbers 1 To 7 including Colonnade To Numbers 6 and 7, St. Peter's and North Laine, Brighton and Hove, BN1	II	1380102	20/08/1971
191 m	SW	The Quadrant Public House, St. Peter's and North Laine, Brighton and Hove, BN1	II	1380627	30/03/1999
199 m	SE	Museum Art Gallery and Public Library and Attached Railings, St. Peter's and North Laine, Brighton and Hove, BN1	II*	1380395	11/03/1987
199 m	S	The Clarence Hotel and Attached Railings, Regency, Brighton and Hove, BN1	II	1380618	20/08/1971
206 m	S	K6 Telephone Kiosk, St. Peter's and North Laine, Brighton and Hove, BN1	II	1380111	14/04/1988
207 m	S	K6 Telephone Kiosk, St. Peter's and North Laine, Brighton and Hove, BN1	II	1380112	14/04/1988
207 m	W	Monument To Amon Wilds in Churchyard of The Church of St Nicholas of Myra, St. Peter's and North Laine, Brighton and Hove, BN1	II	1380454	26/08/1999
207 m	SE	The Corn Exchange and Dome Theatre, St. Peter's and North Laine, Brighton and Hove, BN1	I	1380398	13/10/1952
213 m	S	30, New Road, St. Peter's and North Laine, Brighton and Hove, BN1	II	1380109	26/08/1999
217 m	N	83, Gloucester Road, St. Peter's and North Laine, Brighton and Hove, BN1	II	1380512	26/08/1999
218 m	SW	Clock Tower and Attached Railings, St. Peter's and North Laine, Brighton and Hove, BN1	II	1380624	26/08/1999
221 m	N	82, Gloucester Road, St. Peter's and North Laine, Brighton and Hove, BN1	II	1380511	26/08/1999
224 m	SW	37a, Duke Street, Regency, Brighton and Hove, BN1	II	1380448	13/10/1952


[Back to Summary](#)

Contact us with any questions at:  
[info@groundsure.com](mailto:info@groundsure.com) ↗  
 01273 257 755

Ref: Sample\_PlanView  
 Your ref: Sample  
 Grid ref: 123456 123456

Distance	Direction	Name	Grade	Listed building reference number	Listed date
224 m	E	The King and Queen Hotel, St. Peter's and North Laine, Brighton and Hove, BN1	II	1381770	19/03/1997
225 m	NW	Britannia Corner, St. Peter's and North Laine, Brighton and Hove, BN1	II	1380796	11/12/1989
226 m	S	Post office, Regency, Brighton and Hove, BN1	II	1380919	13/05/1991
227 m	NE	Bollards At The North End of Kensington Gardens, St. Peter's and North Laine, Brighton and Hove, BN1	II	1380513	26/08/1999
227 m	S	Former Holy Trinity Church, Regency, Brighton and Hove, BN1	II	1380934	02/03/1981
230 m	E	20, 21 and 22, Marlborough Place, St. Peter's and North Laine, Brighton and Hove, BN1	II	1381771	26/08/1999
231 m	S	163, North Street, St. Peter's and North Laine, Brighton and Hove, BN1	II	1380622	26/08/1999
237 m	S	9-12, Meeting House Lane, Regency, Brighton and Hove, BN1	II	1381777	20/08/1971
239 m	E	Number 26 and Attached Wall, St. Peter's and North Laine, Brighton and Hove, BN1	II	1381772	20/08/1971
243 m	S	The Chapel Royal, St. Peter's and North Laine, Brighton and Hove, BN1	II*	1380625	30/07/1992
244 m	E	Numbers 31 and 32 and Attached Railings, St. Peter's and North Laine, Brighton and Hove, BN1	II	1381773	20/08/1971
244 m	SE	The North Gatehouse and Attached Walls Piers and Railings, St. Peter's and North Laine, Brighton and Hove, BN1	II*	1380400	13/10/1952

This data is sourced from Historic England. For more information please see <https://historicengland.org.uk/listing/the-list/> ↗



[Back to Summary](#)

Contact us with any questions at:  
[info@groundsure.com](mailto:info@groundsure.com) ↗  
 01273 257 755

Ref: Sample\_PlanView  
 Your ref: Sample  
 Grid ref: 123456 123456

## Registered Parks and Gardens

Registered parks or gardens are a designed landscape considered of historic interest.

Although the inclusion of a historic park or garden on the register in itself brings no additional statutory controls, local authorities are required by central government to consider registration material in planning terms, so local planning authorities must take into account the historic interest of the site when determining whether or not to grant planning permission.

Distance	Direction	Name	Grade
152 m	SE	The Royal Pavilion, Brighton	II

This data is sourced from Historic England. For more information please see:

<https://historicengland.org.uk/listing/what-is-designation/registered-parks-and-gardens/pag-faqs> ↗



## Air Quality

### Modelled Air Quality Readings

Defra publishes Background Concentration Maps of airborne pollutants, nitrous oxides (NO<sub>2</sub> and NO<sub>x</sub>) and particulate matter (PM<sub>10</sub> and PM<sub>2.5</sub>), for each year for Local Air Quality Management (LAQM) purposes.

The map for each year is modelled based on air quality monitoring and meteorological data gathered in a reference year. The current reference year is 2018. The maps divide the country into sectors. The concentrations for each sector account for pollution emitted within the sector itself and pollution that arrives from elsewhere, for example blown in by the wind.

The data presented here is the total estimated concentration of each pollutant in the sector that the site resides in, and the air quality objectives for each pollutant, which are taken from Defra's LAQM Technical Guidance document.

Pollutant	Local modelled reading (annual average)	UK Air Quality Objective (annual average)	UK Air Quality Objective (variable)
NO <sub>x</sub>	22 µg/m <sup>3</sup>	30 µg/m <sup>3</sup>	N/A
NO <sub>2</sub>	16 µg/m <sup>3</sup>	40 µg/m <sup>3</sup>	200 µg/m <sup>3</sup> (per hour - not be exceeded more than 18 times a year)
PM <sub>10</sub>	12 µg/m <sup>3</sup>	40 µg/m <sup>3</sup>	50 µg/m <sup>3</sup> (per 24hr period - not be exceeded more than 35 times a year)
PM <sub>2.5</sub>	7 µg/m <sup>3</sup>	25 µg/m <sup>3</sup>	N/A

### Notes

Pollutant	Details
NO <sub>x</sub>	NO <sub>2</sub> and NO are both oxides of nitrogen and together are referred to as nitrogen oxides (NO <sub>x</sub> )
NO <sub>2</sub>	Nitric oxide (NO) is mainly derived from road transport emissions and other combustion processes such as the electricity supply industry. NO is not considered to be harmful to health. However once released to the atmosphere NO is usually very rapidly oxidized mainly by ozone (O <sub>3</sub> ) to nitrogen dioxide (NO <sub>2</sub> ) which can be harmful to health.
PM <sub>10</sub>	Particulate Matter less than 10µm in aerodynamic diameter. Particles less than or equal to 10 micrometers in diameter are so small that they can get into the lungs potentially causing serious health problems. Ten micrometers is less than the width of a single human hair.
PM <sub>2.5</sub>	Particulate Matter less than 2.5µm in aerodynamic diameter. Particles less than or equal to 10 micrometers in diameter are so small that they can get into the lungs potentially causing serious health problems. Particles of this size can only be seen with an electron microscope.



## Datasets searched

This is a full list of the data searched in this report. If we have found results of note we will state "Identified". If no results of note are found, we will state "Not identified". Our intelligent filtering will hide "Not identified" sections to speed up your workflow.

Planning		Planning constraints	
Large projects searched to 500m	Identified	Scheduled Monuments	Not identified
Small projects searched to 125m	Identified	Registered Parks and Gardens	Identified
House extensions and small new builds searched to 50m	Identified	Neighbourhood	
Mobile phone masts	Identified	Air quality management area	Not identified
Mobile phone masts planning records	Identified	Air Quality	Identified
Radon			
Radon	Identified		
Planning constraints			
Sites of Special Scientific Interest	Not identified		
Internationally important wetland sites (Ramsar Sites)	Not identified		
Special Areas of Conservation	Not identified		
Special Protection Areas (for birds)	Not identified		
National Nature Reserves	Not identified		
Local Nature Reserves	Not identified		
Designated Ancient Woodland	Not identified		
Green Belt	Not identified		
World Heritage Sites	Not identified		
Areas of Outstanding Natural Beauty	Not identified		
National Parks	Not identified		
Conservation Areas	Identified		
Listed Buildings	Identified		
Certificates of Immunity from Listing	Not identified		



## Planning data limitations

The planning applications section of this report contains data provided under licence from Glenigan, who are widely recognised in the industry as the market leaders in the collection and distribution of planning information in the UK. Glenigan collects on average 4,000 planning applications per day. As such, neither Groundsure or Glenigan are able to check the accuracy of the information that has been submitted by the applicant. All application information is based on the information submitted at the time of application and due to the volumes and the automated processes involved it is not possible to undertake additional checks to confirm its accuracy. As with any dataset of this size and complexity there are limitations, which are highlighted below.

The planning section in our report is fully automated and Groundsure does not undertake visits to the Local Authority or manually search for planning records against other sources as this would be cost-prohibitive to most clients. With each report, Glenigan provides Groundsure with the location detail for each planning application, which is then published within our report. The method for deriving the location detail depends on the type of planning application.

The location of applications are represented in this report as single points for house extensions and small new builds, small developments and points or polygons for large developments. If an application associated with a small development is shown on the map as a polygon it is because it was once classified as a large development and has since been downgraded. The location of applications is derived from either the grid references provided by the applicant on the planning application form or by address finding software using the site address. If the application is represented by a point, it may not represent the nearest border of the development and may fall outside of the development boundary. If the application is represented by a polygon, we only map the outer extents of proposed developments. Some developments are comprised of multiple areas and in these cases we will show all polygons on the map but only label the one closest to the property. The information contained within this report should be used in conjunction with a visit to the relevant local authority's website to determine the exact location of the development, determine any possible distinctions within the development area, and how this may impact the subject property.

Groundsure has incorporated a dynamic search radius to ensure the most relevant data is presented. This variable search distance is based on House of Commons Library data which categorises areas according to the size of the settlement. Groundsure has distilled these into three core categories. These categories are mega urban, urban and rural and the following search distances apply:

- Mega urban: 250m for large developments, 75m for small developments and 50m for house extensions and small new builds
- Urban: 500m for large developments, 125m for small developments and 50m for house extensions and small new builds
- Rural: 750m for large development, 500m for small development and 250m for house extensions and small new builds

Please note, the search radius assigned to this property is detailed within the planning section of the report.

Due to differing methodologies adopted by Local Authorities, some planning applications identified as having been refused may have subsequently been granted on appeal without appearing as such within this report. As such, if any refused applications are identified within this report, or should the existence or absence of a planning application, consent or similar have a material impact with regard to the decision to purchase a property, the client or beneficiary should make independent thorough enquiries of the Local Authority. Groundsure has excluded certain records of the publicly available data from this report which may have created duplications of reference to the same application. This includes, but is not limited to, data relating to applications such as amendments or variations of planning applications, discharge of conditions, or other associated applications. The report does not contain information on Lawful Development Certificates, Permitted Developments, Prior Approvals, Tree Preservation Orders, and other applications that are considered minor in terms of the level of construction. Additionally, an area of land may be identified for development within the local authority development plan, but for which no formal planning application exists. As such these are not included within the search.

Groundsure provides a web link to individual planning records in this report, but over time Local Authorities may have altered their website structure or record storage and so not all links may still be active. In the case of broken links, customers can use the planning application reference to search the Local Authority planning website manually. Due to data collection methods and processing time, there may be a period of up to 10 days between the application being published on the local authority website and appearing within the Groundsure report.

It is important to note the terms and conditions under which the report was sold, and in particular, whilst Groundsure makes every effort to ensure that data is sourced from reliable providers, it is unable to guarantee that the information is accurate, complete or up to date. Groundsure shall not be liable for any losses or damages incurred by the client or beneficiary, including but not limited to



any losses or damages that arise as a result of any error, omission or inaccuracy in any part of the Groundsure Materials where such part is based on any Third Party Content or any reasonable interpretation of Third Party Content. We recommend checking the contents of the TA6 Property Information Form completed by the seller to determine if any planning applications were revealed. If they were not and you believe this should have been included we recommend discussing this with your conveyancer.

## Conservation Area data limitations

Please note the Conservation Area data is provided by Historic England and individual Local Authorities. Due to different methodologies used by different Local Authorities the data may be incomplete. We recommend reviewing your local search for confirmation.



## Conveyancing Information Executive and our terms & conditions

### IMPORTANT CONSUMER PROTECTION INFORMATION

This search has been produced by Groundsure Ltd, Nile House, Nile Street, Brighton, BN1 1HW. Tel: 01273 257 755. Email: [info@groundsure.com](mailto:info@groundsure.com) ↗. Groundsure adheres to the Conveyancing Information Executive Standards.

#### The Standards

- Conveyancing Information Executive Members shall act in a professional and honest manner at all times in line with the Conveyancing Information Executive Standards and carry out the delivery of the Search with integrity and due care and skill.
- Compliance with the Conveyancing Information Executive Standards will be a condition within the Conveyancing Information Executive Member's Terms and Conditions.
- Conveyancing Information Executive Members will promote the benefits of and deliver the Search to the agreed standards and in the best interests of the customer and associated parties.

#### Complaints Advice

If you have a query or complaint about your search, you should raise it directly with the search firm, and if appropriate ask for any complaint to be considered under their formal internal complaints procedure.

If you remain dissatisfied with the firm's final response, after your complaint has been formally considered, or if the firm has exceeded the response timescales, you may refer your complaint for consideration under The Property Ombudsman scheme (TPOs). The Ombudsman can award up to £5,000 to you if the Ombudsman finds that you have suffered actual financial loss and/or aggravation, distress or inconvenience as a result of your search provider failing to keep to the Standards.

Please note that all queries or complaints regarding your search should be directed to your search provider in the first instance, not to TPOs.

#### COMPLAINTS PROCEDURE: If you want to make a complaint, we will:

- acknowledge it within 5 working days of receipt
- normally deal with it fully and provide a final response, in writing, within 20 working days of receipt
- liaise, at your request, with anyone acting formally on your behalf

Complaints should be sent to:

Operations Director, Groundsure Ltd, Nile House, Nile Street, Brighton, BN1 1HW. Tel: 01273 257 755. Email: [info@groundsure.com](mailto:info@groundsure.com)

↗ If you are not satisfied with our final response, or if we exceed the response timescales, you may refer the complaint to The Property Ombudsman scheme (TPOs): Tel: 01722 333306, E-mail: [admin@tpos.co.uk](mailto:admin@tpos.co.uk) ↗ We will co-operate fully with the Ombudsman during an investigation and comply with their final decision.

Groundsure's Terms and Conditions can be viewed online at this link: [www.groundsure.com/terms-and-conditions-april-2023/](http://www.groundsure.com/terms-and-conditions-april-2023/) ↗

## Important consumer protection information

All of the advice and reports that Groundsure produces are covered by a comprehensive Remediation Contribution policy to ensure customers are protected, see [www.groundsure.com/remediation](http://www.groundsure.com/remediation) ↗ for full details.

## Data providers

Groundsure works with respected data providers to bring you the most relevant and accurate information in your Planview report. To find out who they are and their areas of expertise see [www.groundsure.com/sources-reference](http://www.groundsure.com/sources-reference) ↗.



[Back to Summary](#)

Contact us with any questions at:  
[info@groundsure.com](mailto:info@groundsure.com) ↗  
01273 257 755

Ref: Sample\_PlanView  
Your ref: Sample  
Grid ref: 123456 123456